



CONTRACT NO: HK/2015/01

**WANCHAI DEVELOPMENT PHASE II AND CENTRAL
WANCHAI BYPASS
SAMPLING, FIELD MEASUREMENT AND TESTING WORKS
(STAGE 3)**

**ENVIRONMENTAL PERMIT NO. EP-356/2009,
FURTHER ENVIRONMENTAL PERMIT NOS. FEP-02/356/2009,
FEP-03/356/2009, FEP-04/356/2009 , FEP-06/356/2009,
FEP-07/356/2009 AND FEP-08/356/2009**

MONTHLY ENVIRONMENTAL MONITORING & AUDIT REPORT

- AUGUST 2017 -

CLIENTS:

**Civil Engineering and Development
Department**

and

Highways Department

PREPARED BY:

Lam Geotechnics Limited

11/F Centre Point
181-185 Gloucester Road,
Wanchai, H.K.

Telephone: (852) 2882-3939
Facsimile: (852) 2882-3331
E-mail: info@lamenviro.com
Website: <http://www.lamenviro.com>

CERTIFIED BY:

Raymond Dai
Environmental Team Leader

DATE:

13 September 2017

Ref.: AACWBIECEM00_0_9742L.17

13 September 2017

AECOM Asia Company Limited
Engineer's Representative's Office
25 Hung Hing Road,
Causeway Bay,
Hong Kong

By Post and Fax (3912 3010)

Attention: Mr. Peter Poon

Dear Mr. Poon,

**Re: Contract No. HK/2015/01
Wan Chai Development Phase II - Central-Wan Chai Bypass
Sampling, Field Measurement and Testing Works (Stage 3)**

**Monthly Environmental Monitoring and Audit Report (August 2017)
for EP-356/2009, FEP-02/356/2009, FEP-03/356/2009, FEP-
04/356/2009, FEP-06/356/2009, FEP-07/356/2009 and FEP-
08/356/2009**

Reference is made to the Environmental Team's submission of the captioned Monthly Environmental Monitoring and Audit (EM&A) Report for August 2017 received by e-mail on 13 September 2017 for our review and comment.

Please be informed that we have no adverse comment on the captioned submission. We write to verify the captioned submission in accordance with Condition 3.4 in the captioned Environmental Permits.

Thank you very much for your kind attention and please do not hesitate to contact the undersigned should you have any queries.

Yours sincerely,



David Yeung
Independent Environmental Checker

Q:\Projects\AACWBIECEM00\Corr\AACWBIECEM00_0_9742L.17.docx

Encl.

C.c.

HyD

CEDD

AECOM

AECOM

Lam

Attn: Mr. Tony Cheung

Attn: Mr. L K Tsang

Attn: Mr. Frankie Fan

Attn: Mr. Conrad Ng

Attn: Mr. Raymond Dai

by fax: 2714 5289

by fax: 2577 5040

by fax: 2691 2649

by fax: 2691 2649

by fax: 2882 3331



TABLE OF CONTENTS

1	INTRODUCTION.....	10
1.1	Scope of the Report	10
1.2	Structure of the Report.....	10
2	PROJECT BACKGROUND.....	12
2.1	Background	12
2.2	Scope of the Project and Site Description	12
2.3	Division of the Project Responsibility	13
2.4	Project Organization and Contact Personnel.....	14
3	STATUS OF REGULATORY COMPLIANCE	18
3.1	Status of Environmental Licensing and Permitting under the Project.....	18
4	MONITORING REQUIREMENTS.....	28
4.1	Noise Monitoring	28
4.2	Air Monitoring	29
4.3	Water Quality Monitoring.....	32
5.	MONITORING RESULTS	37
5.1	Noise Monitoring Results	37
5.2	Air Monitoring Results	40
5.3	Water quality monitoring Results	42
5.4	Waste Monitoring Results	47
6.	COMPLIANCE AUDIT	52
6.1	Noise Monitoring	52
6.2	Air Monitoring	53
6.3	Water Quality Monitoring.....	54
6.4	Review of the Reasons for and the Implications of Non-compliance.....	55
6.5	Summary of action taken in the event of and follow-up on non-compliance	55
7.	CUMULATIVE CONSTRUCTION IMPACT DUE TO THE CONCURRENT PROJECTS	56
8.	ENVIRONMENTAL SITE AUDIT.....	57
9.	COMPLAINTS, NOTIFICATION OF SUMMONS AND PROSECUTION	59
10.	CONCLUSION	60

LIST OF TABLES

Table I Summary of Water Quality Monitoring Exceedances in Reporting Month

Table II Summary of Enhanced Dissolved Oxygen Monitoring Exceedances in Reporting Month

Table 2.1 Schedule 2 Designated Projects under this Project

Table 2.2 Details of Individual Contracts under the Project

Table 2.3 Contact Details of Key Personnel

Table 3.1 Summary of the current status on licences and/or permits on environmental protection pertinent to the Project

Table 3.2 Cumulative Summary of Valid Licences and Permits under Contract no. HK/2009/01

Table 3.3 Summary of submission status under FEP-02/356/2009 Condition

Table 3.4 Cumulative Summary of Valid Licences and Permits under Contract no. HK/2009/02

Table 3.5 Summary of submission status under FEP-03/356/2009 Condition

Table 3.6 Cumulative Summary of Valid Licences and Permits under Contract no. HY/2009/15

Table 3.7 Summary of submission status under FEP-04/356/2009 Condition

Table 3.8 Cumulative Summary of Valid Licences and Permits under Contract no. HY/2009/19

Table 3.9 *Cumulative Summary of Valid Licences and Permits under Contract no. HK/2012/08*

Table 3.10 *Summary of submission status under EP-356/2009 & FEP-06/356/2009 Condition*

Table 3.11 *Cumulative Summary of Valid Licences and Permits under Contract no. HY/2010/08*

Table 3.12 *Summary of submission status under EP-356/2009 and FEP-07/356/2009 Condition*

Table 4.1 Noise Monitoring Station

Table 4.2 Air Monitoring Station

Table 4.3 Marine Water Quality Stations for Water Quality Monitoring

Table 4.4 Marine Water Quality Monitoring Frequency and Parameters

Table 4.5 Marine Water Quality Stations for Enhanced Water Quality Monitoring

Table 5.1 Noise Monitoring Station for Contract nos. HK/2009/01, HK/2009/02

Table 5.2 Noise Monitoring Station for Contract no. HY/2009/15

Table 5.3 Noise Monitoring Station for Contract no. HY/2009/19

Table 5.4 *Noise Monitoring Station for Contract no. HY/2010/08*

Table 5.5 *Air Monitoring Station for Contract no. HK/2009/01*

Table 5.6 Air Monitoring Station for Contract no. HK/2009/02

Table 5.7 Air Monitoring Station for Contract no. HY/2009/15

Table 5.8 Air Monitoring Stations for Contract no. HY/2009/19

Table 5.9 *Air Monitoring Stations for Contract no. HK/2012/08*

Table 5.10 *Air Monitoring Stations for Contract no. HY/2010/08*

Table 5.11 *Water quality monitoring Stations for contracts with respect to remaining DP3 work areas after the completion of DP5 & DP6 in 2012 and intake diversion in 2013*

Table 5.12 Water quality monitoring Stations for Contract no. HK/2009/01

Table 5.13 Water quality monitoring Stations for Contract no. HK/2009/02

Table 5.14 *Water quality monitoring Stations for Contract no. HK/2012/08*

Table 5.15 *Water quality monitoring Station for Contract no. HY/2010/08*

Table 5.16 *Enhance Dissolved Oxygen Monitoring Stations for Contract no. HY/2010/08*

Table 5.17 *Details of Waste Disposal for Contract no. HK/2009/01*

Table 5.18 *Details of Waste Disposal for Contract no. HK/2009/02*

Table 5.19 Details of Waste Disposal for Contract no. HY/2009/15

Table 5.20 Details of Waste Disposal for Contract no. HY/2009/19

Table 5.21 Details of Waste Disposal for Contract no. HK/2012/08

Table 5.22 Details of Waste Disposal for Contract no. HY/2010/08

Table 8.2 Summary of Environmental Inspections for Contract no. HK/2009/02

Table 8.5 Summary of Environmental Inspections for Contract no. HK/2012/08

Table 8.6 Summary of Environmental Inspections for Contract no. HY/2010/08

Table 9.1 Cumulative Statistics on Complaints

Table 9.2 Cumulative Statistics on Successful Prosecutions

Table 10.1 Construction Activities and Recommended Mitigation Measures in Coming Reporting Month



LIST OF FIGURES

- Figure 2.1 Project Layout**
- Figure 2.2 Project Organization Chart**
- Figure 4.1 Locations of Environmental Monitoring Stations**

LIST OF APPENDICES

- Appendix 3.1 Environmental Mitigation Implementation Schedule**
- Appendix 4.1 Action and Limit Level**
- Appendix 4.2 Copies of Calibration Certificates**
- Appendix 5.1 Monitoring Schedule for Reporting Month and Coming month**
- Appendix 5.2 Noise Monitoring Results and Graphical Presentations**
- Appendix 5.3 Air Quality Monitoring Results and Graphical Presentations**
- Appendix 5.4 Water Quality Monitoring Results and Graphical Presentations**
- Appendix 6.1 Event Action Plans**
- Appendix 6.2 Summary for Notification of Exceedance**
- Appendix 9.1 Complaint Log**
- Appendix 10.1 Construction Programme of Individual Contracts**

EXECUTIVE SUMMARY

- i. This is the Environmental Monitoring and Audit (EM&A) Monthly Report – [August 2017](#) for the Project of Wan Chai Development Phase II and Central-Wanchai Bypass under Environmental Permit no. EP-356/2009 and Further Environmental permit nos. FEP-02/356/2009, FEP-03/356/2009, FEP-04/356/2009, FEP-06/356/2009, FEP-07/356/2009 and FEP-08/356/2009. This report presents the environmental monitoring findings and information recorded during the period of [27th July 2017 to 26th August 2017](#). The cut-off date of reporting is at 26th of each reporting month.

Construction Activities for the Reported Period

- ii. During this reporting period, the major work activities for Contract no. HK/2009/01 included:
 - [Nil](#)
- iii. During this reporting period, the major work activities for Contract no. HK/2009/02 included:
 - [Nil](#)
- iv. During this reporting period, the major work activities for Contract no. HY/2009/15 included:
 - [Nil](#)
- v. During this reporting period, the major work activities for Contract no. HY/2009/19 included:
 - [Nil](#)
- vi. During this reporting period, the major work activities for Contract no. HK/2012/08 included:
 - [Construction of Box 1 unit](#)
- vii. During this reporting period, the major work activities for Contract no. HY/2010/08.
 - [Diversion pipe maintenance](#)
 - [Diaphragm Wall Removal Works](#)
 - [Removal of reclamation at TS3E and TS3W](#)

Noise Monitoring

- viii. With respect to the shift in major construction site portions at Wan Chai North, the noise monitoring station M1a – Harbour Sports Centre was finely adjusted from East of Harbour Road Sports Centre to West of Harbour Road Sports Centre on 21 June 2016.
- ix. With respect to the demolition of Ex-Harbour Road Sports Centre, the respective noise monitoring station M1a – Harbour Road Sports Centre were finely adjusted on 16 and 25 May 2017 and thereafter to the Footbridge for Harbour Road Sports for noise monitoring.
- x. [One limit level exceedances were recorded at M1a – Footbridge for Ex-Harbour Road Sports Centre on 04 August 2017 in the reporting month. The exceedances recorded was concluded as Project related under Contract No.HK/2009/02.](#)

- xi. Noise monitoring during daytime and restricted hour were conducted at the stations M1a, M2b, M3a, M4b, M5b and M6 on a weekly basis in the reporting month.

Air Quality Monitoring

- xii. Due to electricity interruption, the TSP monitoring in the reporting month are rescheduled as follow:
24hr TSP monitoring at CMA5b was rescheduled from 26 Aug 2017 to 29 Aug 2017.
1hr TSP monitoring at CMA5b was rescheduled from 28 Aug 2017 to 29 Aug 2017.
- xiii. One limit level exceedance of 1hr TSP monitoring was recorded at CMA5b – Pedestrian Plaza on 29 August 2017 in this reporting month. The exceedances recorded was concluded as non-Project related.
- xiv. The odour patrol along the odour route with 5 sniffing locations was conducted by a qualified odour patrol member on 1, 16 and 30 August 2017 at the concerned hours (afternoon for higher daily temperature). No action and limit level was recorded during this reporting month.
- xv. With respect to the proposed demolition of the Oil Street Site Office, the respective air quality monitoring station CMA1b – Oil Street Site Office was finely adjusted from the Oil Street Site Office to Harbour Grand Hotel Boundary Wall from 05 June 2017 onwards.
- xvi. With respect to the proposed demolition of eastern podium of Oil Street Site Office, the respective air quality monitoring station CMA1b – Oil Street Site Office was finely adjusted from East podium of the Oil Street Site Office to the West podium of the Oil Street Site Office on 21 December 2016.
- xvii. 1-hour and 24-hour Total Suspended Particulates (TSP) monitoring were conducted at CMA1b – Oil Street Site Office; CMA2a – Causeway Bay Community Center; CMA3a – CWB PRE Site Office Area; CMA4a – Society for the Prevention of Cruelty to Animals; CMA5b – Pedestrian Plaza; CMA6a – WDII PRE Site Office in the reporting month.

Water Quality Monitoring

- xviii. Due to the hoisting of Red Rainstorm Warning Signal, the respective water quality monitoring event scheduled on 03 August 2017 during ebb tide was cancelled.
- xix. Due to the hoisting of Hurricane Signal No. 10 and No. 8 South East Storm Signal, the respective water quality monitoring event scheduled on 23 August 2017 during flood tide and ebb tide were cancelled.
- xx. Due to damaged ground surface to monitoring station and access restriction, the water quality monitoring at WQM station C1 and P4 on 25 August 2017 during flood tide and ebb tide were cancelled.
- xxi. Water quality monitoring station C7 and Enhance DO monitoring station C6 shall be associated with Contract HY/2010/08, upon confirmation of marine construction works completion under Contract HY/2009/15 at CBTS area and Ex-PCWA area since 19 June 2017.
- xxii. Referring to CWB RSS confirmation on the completion of marine construction activities within the Ex-PCWA area and the completion of the post construction water quality monitoring, the respective Enhance DO Monitoring within Ex-PCWA for monitoring station Ex-PCWA SE and Ex-PCWA SW was temporarily suspended since 07 March 2017 ebb tide onwards.

- xxiii. With respect to the reinstatement of the silt screen system for Cooling Water Intakes P7, P8, P9 and WSD Water Intake RW21, the respective water quality monitoring was reverted to the previous monitoring location for Water Quality Monitoring Station RW21-P789 from water quality stations RW21-P789 East (RW21-P789E) and RW21-P789 West (RW21-P789W) from 25 January 2017 onwards.
- xxiv. With respect to the removal of silt screen at WQM station RW21-P789 on 26 November 2016, the respective water quality monitoring at RW21-P789 was adjusted to RW21-P789E and RW21-P789W since 28 November 2016 ebb-tide.
- xxv. With respect to the temporarily suspension of marine construction works at WCR3 Area by Contract HK/2009/02, the installed silt screen for intake group (P7, P8, P9 and WSD21) was removed on 26 November 2016.
- xxvi. As advised by the Contractor of HK/2009/01, all silt screen remains removal works at P1, P3, P4, P5 and C1 water quality monitoring stations were completed on 8 May 2016.
- xxvii. With respect to the marine works undertaken at WCR3 by Contract HK/2009/02, the respective water quality monitoring station C1 associated with Contract HK/2009/01 was updated as in association with Contract HK/2009/01 and Contract HK/2009/02.
- xxviii. With respect to the marine works undertaken at CBTS by Contract HY/2010/08, the respective water quality monitoring station C7 associated with Contract HY/2009/15 was updated as in association with Contract HY/2009/15 and Contract HY/2010/08.
- xxix. With respect to the marine works undertaken at HKCEC2 by Contract HK/2012/08, the respective water quality monitoring station WSD19, P1, P3, P4, and P5 were associated with Contract HK/2012/08.

Table I Summary of Water Quality Monitoring Exceedances in Reporting Month

Contract no.	Water quality monitoring Station	Mid-flood						Mid-ebb						
		DO		Turbidity		SS		DO		Turbidity		SS		
		AL	LL	AL	LL	AL	LL	AL	LL	AL	LL	AL	LL	
HK/2009/01 & HK/2009/02	C1	0	0	0	0	0	0	0	0	0	0	0	0	0
HK/2012/08	WSD19	0	0	1	0	0	0	0	0	0	0	0	0	0
	P1	0	0	0	0	0	0	0	0	0	1	0	0	0
	P3	0	0	0	0	0	0	0	0	0	1	0	0	0
	P4	0	0	0	0	0	0	0	0	0	0	0	0	0
	P5	0	0	0	0	0	0	0	0	1	0	0	0	0
HK/2009/02	RW21-P789	0	0	0	0	0	0	0	0	0	1	0	0	0
HY/2009/15 & HY/2010/08	C7	0	0	0	0	1	0	0	0	0	1	0	0	0
Total		0	0	1	0	1	0	0	0	0	1	4	0	0

- Remarks: - The cessation of seawater intake operation for C6 was confirmed on 17 May 2011 and the water quality monitoring at C6 was then terminated since 17 May 2011.
- 4-week post construction water quality monitoring at WSD9, WSD10, WSD15 and WSD17 were completed on 6 Feb 2012 and the water quality monitoring at WSD 10 and WSD15 were temporarily suspended since 8 Feb 2012, and WSD9 and WSD17 was implemented with respect to HK/2009/02 from 8 Feb 2012 onwards.
 - C8 and C9 were implemented with respect to HY/2009/19 from 28 Jan 2012.
 - C8 & C9 were temporary suspended since 4 March 2013.
 - WSD7 and WSD20 water quality monitoring were temporarily suspended from 27 Apr 2012.

- C2, C3 C4e and C4w water quality monitoring station was temporarily suspended since 22 Apr 2013
- P1, P3, P4 and P5 were commenced since 24 Apr 2013
- C5e and C5w water quality monitoring station was temporarily suspended since 29 Jul 2013.
- WSD21 water quality monitoring station was temporarily suspended since 12 Mar 2014
- WSD9 and WSD17 water quality monitoring station was temporarily suspended since 8 Sep 2014 flood tide.
- The water quality monitoring station C1 shall be associated with Contract No. HK/2009/02 upon commencement of marine works under DP3 at WCR3 area.
- The water quality monitoring station RW21-P789 was adjusted to RW21-P789E and RW21-P789W since 28 November 2016 ebb-tide.
- The water quality monitoring was reverted to previous monitoring station RW21-P789 from PW21-P789E and RW21-P789W from 25 January 2017 onwards.

xxx. There were 2 action level and 4 limit level of turbidity exceedances and 1 action level of suspended solid exceedance were recorded in this reporting month.

xxxi. Investigation found that the turbidity and suspended solid exceedances recorded in this reporting month were not related to Project works. The details of the recorded exceedance can be referred to **Section 6.4**.

xxxii. Enhanced DO monitoring at 3 monitoring stations in Causeway Bay Typhoon Shelter and Ex-Public Cargo Works Area was conducted three days per week during the reporting period. The action and limit level exceedances of water quality monitoring are summarized in **Table II**.

Table II Summary of Enhanced Dissolved Oxygen Monitoring Exceedances in Reporting Month

Contract no.	Water quality monitoring Station	Mid-flood		Mid-ebb	
		DO		DO	
		AL	LL	AL	LL
HY/2009/15 & HY/2010/08	C6	0	0	0	0
Total		0	0	0	0

Remarks:

1. Enhanced DO monitoring at Windsor House Cooling (Station Ref: C7) was temporarily suspended since 22 October 2014 with respect to the formation of temporary reclamation zone TS3 and to be resumed upon removal of the respective temporary reclamation zone.
2. Enhanced DO monitoring at Monitoring station Ex-WPCWA SE was temporarily suspended from 31 August 2015 with respect to seawall reinstatement works and formation of active works area. The Enhance DO monitoring at Ex-WPCWA SE was resumed on 11 May 2016 due to completed section of seawall reinstatement works at Ex-PCWA.

xxxiii. No action or limit level exceedance for enhanced dissolved oxygen monitoring recorded in this reporting month.

Complaints, Notifications of Summons and Successful Prosecutions

xxxiv. There was no environmental complaint received in this reporting month.

Site Inspections and Audit

xxxv. The Environmental Team (ET) conducted weekly site inspections for Contract nos. HK/2009/01, HK/2009/02, HY/2009/15, HY/2009/19, HK/2012/08 and HY/2010/08 under EP no. EP-356/2009 in the reporting month. Major observations and recommendations made during the audit sessions were rectified by the Contractors. No non-conformance was identified during the site inspections.

xxxvi. [An inspection report \(under APCO\) regarding improper dust suppression measures during excavation was issued by the EPD to the Contractor of HK/2009/02 after inspection conducted by the EPD on 24 August 2017.](#)

Future Key Issues

xxxvii. In coming reporting month, the principal work activities of individual contracts are anticipated as follows:

[Contract no. HK/2009/01 – Wan Chai Development Phase II – Central –Wanchai Bypass at HKCEC](#)

- Nil

[Contract no. HK/2009/02 – Wan Chai Development Phase II – Central – Wan Chai Bypass at Wan Chai East](#)

- Nil

[Contract no. HY/2009/15 – Central-Wanchai Bypass – Tunnel \(Causeway Bay Typhoon Shelter Section\)](#)

- Nil

[Contract no. HY/2009/19- Wan Chai Bypass Tunnel \(North Point Section\) and Island Eastern Corridor Link](#)

- Nil

[Contract no. HK/2012/08 – Wan Chai Development Phase II – Central- Wan Chai Bypass at Wan Chai West](#)

- Construction of Box 1 unit

[Contract no. HY/2010/08 –Central - Wan Chai Bypass \(CWB\) –Tunnel \(Slip Road 8\)](#)



- Diversion pipe maintenance
- Diaphragm Wall Removal works
- Removal of reclamation at TS3E and TS3W

1 Introduction

1.1 Scope of the Report

- 1.1.1. Lam Geotechnics Limited (LGL) has been appointed to work as the Environmental Team (ET) under Environmental Permit no. EP-356/2009 and Further Environmental permit nos. FEP-02/356/2009, FEP-03/356/2009, FEP-04/356/2009, FEP-06/356/2009, FEP-07/356/2009 and FEP-08/356/2009 to implement the Environmental Monitoring and Audit (EM&A) programme as stipulated in the EM&A Manual of the approved Environmental Impact Assessment (EIA) Report for Wan Chai Development phase II and Central-Wan Chai Bypass (Register No.: AEIAR-125/2008) and in the EM&A Manual of the approved EIA Report for Central-Wan Chai Bypass and Island Eastern Corridor Link (Register No. AEIAR-041/2001).
- 1.1.2. This report presents the environmental monitoring and auditing work carried out in accordance to the Section 10.3 of EM&A Manual and “*Environmental Monitoring and Audit Requirements*” under Particular Specification Section 27.
- 1.1.3. This report documents the finding of EM&A works for Environmental Permit no. EP-356/2009, Further Environmental Permit no. FEP-02/356/2009, FEP-03/356/2009, FEP-04/356/2009, FEP-06/356/2009, FEP-07/356/2009 and FEP-08/356/2009 during the period of [27th July 2017 to 26th August 2017](#). The cut-off date of reporting is at 26th of each reporting month.

1.2 Structure of the Report

- Section 1** **Introduction** – details the scope and structure of the report.
- Section 2** **Project Background** – summarizes background and scope of the project, site description, project organization and contact details of key personnel during the reporting period.
- Section 3** **Status of Regulatory Compliance** – summarizes the status of valid Environmental Permits / Licenses during the reporting period.
- Section 4** **Monitoring Requirements** – summarizes all monitoring parameters, monitoring methodology and equipment, monitoring locations, monitoring frequency, criteria and respective event and action plan and monitoring programmes.
- Section 5** **Monitoring Results** – summarizes the monitoring results obtained in the reporting period.
- Section 6** **Compliance Audit** – summarizes the auditing of monitoring results, all exceedances environmental parameters.
- Section 7** **Cumulative Construction Impact due to the Concurrent Projects** – summarizes the relevant cumulative construction impact due to the concurrent activities of the concurrent Projects.



- Section 8** **Environmental Site Audit** – summarizes the findings of weekly site inspections undertaken within the reporting period, with a review of any relevant follow-up actions within the reporting period.
- Section 9** ***Complaints, Notification of summons and Prosecution*** – summarizes the cumulative statistics on complaints, notification of summons and prosecution
- Section 10** ***Conclusion***

2 Project Background

2.1 Background

- 2.1.1. “Wan Chai Development phase II and Central-Wan Chai Bypass” and “Central-Wan Chai Bypass and Island Eastern Corridor Link” (hereafter called “the Project”) are Designed Project (DP) under the Environmental Impact Assessment Ordinance (Cap. 499) (EIAO). The Environmental Impact Assessment (EIA) Reports for Central-Wan Chai Bypass and Island Eastern Corridor Link (Register No. AEIAR-041/2001) and Wan Chai Development phase II and Central-Wan Chai Bypass (Register No.: AEIAR-125/2008) have been approved on 31 August 2001 and 11 December 2008 respectively.
- 2.1.2. The key purpose of Wan Chai Development Phase II (WDII) is to provide land at Wan Chai North and North Point for construction of the Central-Wan Chai Bypass and Island Eastern Corridor Link (CWB). Land formed under the project will be developed as a world-class waterfront promenade joining that at the new Central waterfront for public enjoyment.
- 2.1.3. There is a compelling and present need for the CWB to provide relief to the very congested east-west Connaught Road Central/Harcourt Road / Gloucester Road Corridor (the Corridor) which is currently operating beyond its capacity. The CWB will provide relief to the existing congestion along the Corridor and cater for the anticipated growth of traffic on Hong Kong Island. Without the CWB and its access roads, there will not be sufficient capacity to serve the heavy traffic demands at both strategic and local levels.

2.2 Scope of the Project and Site Description

- 2.2.1. The Project is located mainly in Wan Chai North, Causeway Bay and North Point, and is demarcated by Gloucester Road and Victoria Park Road to the south, Fenwick Pier Street to the west and Tong Shui Road Interchange to the east, as shown in ***Figure 2.1***.
- 2.2.2. The study area encompasses existing developments along the Wan Chai, Causeway Bay and North Point shorelines. Major land uses include the Hong Kong Convention & Exhibition Centre (HKCEC) Extension, the Wan Chai Ferry Pier, the ex-Wan Chai Public Cargo Working Area (ex-PCWA), the Royal Hong Kong Yacht Club (RHKYC), the Police Officers’ Club, the Causeway Bay Typhoon Shelter (CBTS) and commercial and residential developments.
- 2.2.3. The scope of the Project comprises:
- Land formation for key transport infrastructure and facilities, including the Trunk Road (i.e. CWB) and the associated slip roads for connection to the Trunk Road and for through traffic from Central to Wan Chai and Causeway Bay. The land formed for the above transport infrastructure will provide opportunities for the development of an attractive waterfront promenade for the enjoyment of the public
 - Reprovisioning / protection of the existing facilities and structures affected by the land formation works mentioned above
 - Extension, modification, reprovisioning or protection of existing storm water drainage outfalls, sewerage outfalls and water mains affected by the revised land use and land formation works mentioned above

- Upgrading of hinterland storm water drainage system and sewerage system, which would be rendered insufficient by the land formation works mentioned above
- Provision of the ground level roads, flyovers, footbridges, necessary transport facilities and the associated utility services
- Construction of the new waterfront promenade, landscape works and the associated utility services
- The Trunk Road (i.e. CWB) within the study area and the associated slip roads for connection to the Trunk Road.

2.2.4. The project also contains various Schedule 2 DPs that, under the EIAO, require Environmental Permits (Eps) to be granted by the DEP before they may be either constructed or operated. **Table 2.1** summarises the five individual DPs under this Project. [Figure 2.1](#) shows the locations of these Schedule 2 DPs.

Table 2.1 Schedule 2 Designated Projects under this Project

Item	Designated Project	EIAO Reference	Reason for inclusion
DP1	Central-Wanchai Bypass (CWB) including its road tunnel and slip roads	Schedule 2, Part I, A.1 and A.7	Trunk road and road tunnel more than 800 m in length
DP2	Road P2 and other roads which are classified as primary/district distributor roads	Schedule 2, Part I, A.1	Primary / district distributor roads
DP3	Reclamation works including associated dredging works	Schedule 2, Part I, C.1 and C.12	Reclamation more than 5 ha in size and a dredging operation less than 100 m from a seawater intake point
DP5	Wan Chai East Sewage Outfall	Schedule 2, Part I, F.5 and F.6	Submarine sewage pipelines with a total diameter more than 1,200 mm and include a submarine sewage outfall
DP6	Dredging for the Cross-harbour Water Mains from Wan Chai to Tsim Sha Tsui	Schedule 2, Part I, C.12	A dredging operation less than 100 m from a seawater intake point

2.3 Division of the Project Responsibility

2.3.1. Due to the multi-contract nature of the Project, there are a number of contracts sub-dividing the whole works area into different work areas to be commenced. Contractors of individual contracts will be required by the EP holder to apply Further Environmental Permits (FEP) such that the impact monitoring stations are sub-divided accordingly to facilitate the implementation of EM&A programme and to streamline the EM&A reporting for individual FEP holders correspondingly.

2.3.2. The details of individual contracts are summarized in **Table 2.2**.

Table 2.2 Details of Individual Contracts under the Project

Contract No.	Contract Title	Associated DP(s)	Construction Commencement Date
HK/2009/01	Wan Chai Development Phase II – Central –Wanchai Bypass at Hong Kong Convention and Exhibition Centre	DP3, DP6	23 July 2010
		DP1, DP2	25 August 2011
HK/2009/02	Wan Chai Development Phase II – Central – Wan Chai Bypass at WanChai East	DP3, DP5	5 July 2010
		DP1	26 April 2011
HY/2009/11	Wan Chai Development Phase II and Central – Wan Chai Bypass – North Point Reclamation	DP3	17 March 2010 (Completed)
HY/2009/15	Central-Wanchai Bypass – Tunnel (Causeway Bay Typhoon Shelter Section)	DP3	10 November 2010
		DP1	13 July 2011
HK/2010/06	Wan Chai Development Phase II-Central-Wan Chai Bypass over MTR Tsuen Wan Line	DP3	22 March 2011 (Completed)
04/HY/2006	Reconstruction of Bus Terminus near Man Yiu Street and Man Kwong Street	DP1	September 2010 (Completed)
HY/2009/17	Central – Wan Chai Bypass (CWB) at FEHD Whitfield Depot – Advanced piling works.	DP1	5 October 2010 (Completed)
HY/2009/18	Central – Wan Chai Bypass (CWB) – Central Interchange	DP1	21 April 2011
HY/2009/19	Central – Wanchai Bypass Tunnel (North Point Section) and Island Eastern Corridor Link	DP1	24 March 2011
HK/2012/08	Wan Chai Development Phase II Central-Wan Chai Bypass at Wan Chai West	DP1,DP2, DP3	10 March 2014
HY/2010/08	Central- Wanchai Bypass Tunnel – Tunnel (Slip Road 8)	DP1, DP2, DP3	21 March 2013
HY/2011/08	Central-Wan Chai Bypass (CWB) – Tunnel Buildings, Systems and Fittings, and Works Associated with Tunnel Commissioning	DP1	8 October 2014

2.4 Project Organization and Contact Personnel

- 2.4.1. Civil Engineering and Development Department and Highways Department are the overall project controllers for the Wan Chai Development Phase II and Central-Wan Chai Bypass respectively. For the construction phase of the Project, Project Engineer, Contractor(s), Environmental Team and Independent Environmental Checker are appointed to manage and control environmental issues.
- 2.4.2. The proposed project organization and lines of communication with respect to environmental protection works are shown in **Figure 2.2**. Key personnel and contact particulars are summarized in **Table 2.3**:

Table 2.3 Contact Details of Key Personnel

Party	Role	Post	Name	Contact No.	Contact Fax
AECOM	Engineer's Representative for WDII	Principal Resident Engineer	Mr. Frankie Fan	2587 1778	2587 1877
	Engineer's Representative for CWB	Principal Resident Engineer	Mr. Peter Poon	3912 3388	3912 3328
Chun Wo – Leader Joint Venture	Contractor under Contract no. HK/2009/01	Project Manager	Mr. Simon Liu	9304 8355	2587 1878
		Site Agent	Mr. Andy Yu	9648 4896	
		Environmental Officer	Mr. Terry Tsang	6683 9394	
Chun Wo – CRGL Joint Venture	Contractor under Contract no. HK/2009/02	Project Manager	Mr. Paul Yu	3658-3085	2827 9996
		Quality & Environmental Manager	Mr. C.P. Ho	9191 8856	
China State Construction Engineering (HK) Ltd.	Contractor under Contract no. HY/2009/15	Project Director	Chris Leung	3557 6393	2566 2192
		Senior Site Manager	Y Huo	3557 6368	
		Contractor's Representative	Rex Lau	3557 6405	
		Environmental Officer	Andy Mak	3557 6347	
Chun Wo – CRGL – MBEC Joint Venture	Contractor under Contract no. HY/2009/19	Project Manager	Rayland Lee	3758 6788	3757 8901
		Site Agent	David Lau	3758 8879	
		Deputy Site Agent	Andy Chan	9879 4325	
		Environmental Manager / Environmental Officer	M.H. Isa	9884 0810	
		Construction Manager (Marine)	Wingo Wong	9300 2625	
		Construction Manager (Land)	Ivan Wong	9200 7552	
China State-Build King Joint Venture	Contractor under Contract no. HK/2012/08	Project Director	C. N. Lai	9106 5806	2877 1522
		Project Manager	Eddie Chung	9189 8118	
		Site Agent	Keith Tse	9037 1839	
		Environmental Officer	James Ma	9130 9549	
China State	Contractor under Contract no. HY/2010/08	Project Director	Chris Leung	3467 4299	2566 8061
		Project Manager	Chan Ying Lun	3418 3001	
		Site Agent	Thomas Lui	3557 6452	

Party	Role	Post	Name	Contact No.	Contact Fax
		Environmental Officer	Gabriel Wong	35576466	
Ramboll Environ Hong Kong Limited	Independent Environmental Checker (IEC)	Independent Environmental Checker (IEC)	Mr. David Yeung	3465 2888	3465 2899
Lam Geotechnics Limited	Environmental Team (ET)	Environmental Team Leader (ETL)	Mr. Raymond Dai	2882 3939	2882 3331

2.4.3. For Contract no. HK/2009/01, the principal work activities in this reporting month included:

- Nil

2.4.4. For Contract no. HK/2009/02, the principal work activities in this reporting month included:

- Nil

2.4.5. For Contract no. HY/2009/15, the principal work activities in this reporting month included:

- Nil

2.4.6. For Contract no. HY/2009/19, the principal work activity in this reporting month included:

- Nil

2.4.7. For Contract no. HK/2012/08, the principal work activity in this reporting month included:

- Construction of Box 1 unit

2.4.8. For Contract no. HY/2010/08, no principal work activities this reporting month.

- Diversion pipe maintenance
- Diaphragm Wall Removal Works
- Removal of reclamation at TS3E and TS3W

2.4.9. In coming reporting month, the principal work activities of individual contracts are anticipated as follows:

Contract no. HK/2009/01 – Wan Chai Development Phase II – Central –Wanchai Bypass at HKCEC

- Nil

Contract no. HK/2009/02 – Wan Chai Development Phase II – Central – Wan Chai Bypass at Wan Chai East

- Nil

Contract no. HY/2009/15 – Central-Wanchai Bypass – Tunnel (Causeway Bay Typhoon Shelter Section)

- Nil

Contract no. HY/2009/19- Wan Chai Bypass Tunnel (North Point Section) and Island Eastern Corridor Link

- Nil

Contract no. HK/2012/08 – Wan Chai Development Phase II – Central- Wan Chai Bypass at Wan Chai West

- Construction of Box 1 unit

Contract no. HY/2010/08 –Central - Wan Chai Bypass (CWB) –Tunnel (Slip Road 8)

- Diversion pipe maintenance
- Diaphragm Wall Removal Works
- Removal of reclamation at TS3E and TS3W

3 Status of Regulatory Compliance

3.1 Status of Environmental Licensing and Permitting under the Project

3.1.1. A summary of the current status on licences and/or permits on environmental protection pertinent to the Project is shown in **Table 3.1**.

Table 3.1 Summary of the current status on licences and/or permits on environmental protection pertinent to the Project

Permits and/or Licences	Reference No.	Issued Date	Status
Environmental Permit	EP-356/2009	30 Jul 2009	Valid
Environmental Permit	EP-364/2009	17 Aug 2009	Superseded
Environmental Permit	EP-364/2009/A	4 Aug 2010	Superseded
Environmental Permit	EP-364/2009/B	20 Sep 2012	Superseded
Environmental Permit	EP-364/2009/C	11 Jul 2014	Superseded
Environmental Permit	EP-364/2009/D	24 Nov 2016	Superseded
Environmental Permit	EP-364/2009/E	22 Dec 2016	Valid
Environmental Permit	EP-376/2009	13 Nov 2010	Valid
Further Environmental Permit	FEP-01/356/2009	18 Feb 2010	Surrendered
Further Environmental Permit	FEP-02/356/2009	24 Mar 2010	Valid
Further Environmental Permit	FEP-03/356/2009	24 Mar 2010	Valid
Further Environmental Permit	FEP-04/356/2009	22 Nov 2010	Valid
Further Environmental Permit	FEP-05/356/2009	24 Mar 2011	Surrendered
Further Environmental Permit	FEP-01/364/2009	24 Mar 2010	Valid
Further Environmental Permit	FEP-02/364/2009	21 Apr 2010	Valid
Further Environmental Permit	FEP-03/364/2009	12 Jul 2010	Surrendered
Further Environmental Permit	FEP-04/364/2009/A	14 Oct 2010	Surrendered
Further Environmental Permit	FEP-05/364/2009/A	15 Nov 2010	Valid
Further Environmental Permit	FEP-06/364/2009/A	22 Nov 2010	Valid
Further Environmental Permit	FEP-07/364/2009/B	20 Sep 2012	Surrendered
Further Environmental Permit	FEP-07/364/2009/D	24 Nov 2015	Valid
Further Environmental Permit	FEP-08/364/2009/A	15 Jun 2012	Surrendered
Further Environmental Permit	FEP-06/356/2009	5 Mar 2013	Valid

Permits and/or Licences	Reference No.	Issued Date	Status
Further Environmental Permit	FEP-07/356/2009	26 July 2013	Valid
Further Environmental Permit	FEP-09/364/2009/B	5 March 2013	Valid
Further Environmental Permit	FEP-10/364/2009/B	26 July 2013	Valid
Further Environmental Permit	FEP-11/364/2009/B	2 May 2014	Superseded
Further Environmental Permit	FEP-08/356/2009	1 Aug 2016	Valid
Further Environmental Permit	FEP-11/364/2009/E	22 Dec 2016	Valid

3.1.2. Due to the multi-contract nature of the Project, the status of permits and/or licences under the individual contract(s) are presented as below:

Contract no. HK/2010/06 – Wan Chai Development Phase II – Central – Wan Chai Bypass over MTR Tsuen Wan Line under FEP-05/356/2009

3.1.3. The construction works were completed and the FEP-05/356/2009 was surrendered by the Contractor on 3 October 2014.

Contract no. HK/2009/01 – Wan Chai Development Phase II – Central –Wanchai Bypass at HKCEC

3.1.4. Summary of the current status on licences and/or permits on environmental protection pertinent and submission for contract no. HK/2009/01 under FEP-02/356/2009 are shown in **Table 3.2** and **Table 3.3**.

Table 3.2 Cumulative Summary of Valid Licences and Permits under Contract no. HK/2009/01

Permits and/or Licences	Reference No.	Issued Date	Valid Period/ Expiry Date	Status
Further Environmental Permit	FEP-02/356/2009	24 Mar 2010	N/A	Valid
	FEP-02/364/2009	21 Apr 2010	N/A	Valid
Notification of Works Under APCO	313088	06 Jan 2010	N/A	Valid
Discharge Licence	WT00024952-2016	6 Jul 2016	31 Jul 2021	Valid
	WT00024844-2016	29 Jun 2016	31 Mar 2020	Valid
Billing account under Waste Disposal Ordinance	7010069	21 Jan 2010	N/A	Valid

Permits and/or Licences	Reference No.	Issued Date	Valid Period/ Expiry Date	Status
Registration as a Chemical Waste Producer	WPN5213-134-C3585-01	21 Jan 2010	N/A	Valid

Table 3.3 Summary of submission status under FEP-02/356/2009 Condition

EP Condition	Submission	Date of Submission
Condition 2.6	Management Organization of Main Construction Companies	13 Apr 2010
Condition 2.7	Works Schedule and Location Plan	8 Apr 2010
Condition 2.8	Silt Curtain Deployment Plan (Rev. 5)	24 Aug 2012
	Silt Curtain Deployment Plan (Rev. 4)	12 July 2012
	Silt Curtain Deployment Plan (Rev. 3)	27 June 2012
	Silt Curtain Deployment Plan	19 Apr 2010
Condition 2.9	Silt Screen Deployment Plan (Rev. 9)	5 Nov 2015
	Silt Screen Deployment Plan (Rev. 8)	7 Sep 2015
	Silt Screen Deployment Plan (Rev. 7)	21 Nov 2014
	Silt Screen Deployment Plan (Rev. 6)	20 Aug 2014
	Silt Screen Deployment Plan (Rev.5)	24 Jul 2013
	Silt Screen Deployment Plan (Rev.4)	15 Nov 2012
	Silt Screen Deployment Plan	19 Apr 2010
Conditions 2.8 and 2.9	Supplementary Document on Silt Curtain and Silt Screen Deployment Plan	19 Jul 2010
	Report on Field Testing for Silt Curtain	26 Aug 2010
	Report on Field Testing for Silt Curtain (Rev. A)	15 Nov 2010
Condition 2.12(d)	Alternative Proposal on Concurrent Dredging for Sewage Pipeline and Cross Harbour Water Mains	15 Apr 2011
Condition 2.17	Noise Management Plan	23 Apr 2010
Condition 2.18	Landscape Plan (Erection of Decorative Screen Hoarding along Construction Site around Hong Kong Exhibition and Convention Centre)	15 May 2010
	Landscape Plan (Night-time Lighting)	22 Oct 2010

EP Condition	Submission	Date of Submission
	Landscape Plan (Rev. B)	15 Nov 2010
Condition 1.12	Notification of Commencement Date	20 Jun 2011
Condition 2.6 to 2.8	Management Organization, Works Schedule and Location Plan	18 May 2011
Condition 2.9	Silt Screen Deployment Plan	10 Jun 2011
Condition 2.18	Landscape Plan	31 Oct 2013

Contract no. HK/2009/02 – Wan Chai Development Phase II – Central – Wan Chai Bypass at WanChai East

- 3.1.5. Summary of the current status on licences and/or permits on environmental protection pertinent and submission for contract no. HK/2009/02 under FEP-03/356/2009 are shown in **Table 3.4** and **Table 3.5**.

Table 3.4 Cumulative Summary of Valid Licences and Permits under Contract no. HK/2009/02

Permits and/or Licences	Reference No.	Issued Date	Valid Period/ Expiry Date	Status
Further Environmental Permit	FEP-03/356/2009	24 Mar 2010	N/A	Valid
	FEP-01/364/2009	24 Mar 2010	N/A	Valid
Notification of Works Under APCO	313962	2 Feb 2010	N/A	Valid
Construction Noise Permit (CNP) for non-piling equipment	GW-RS0314-17	7 Apr 2017	11 Apr 2017 to 4 Oct 2017	Valid
	GW-RS0338-17	13 Apr 2017	28 May 2017 to 27 Aug 2017	Valid
	GW-RS0348-17	18 Apr 2017	25 Apr 2017 to 24 Oct 2017	Valid
	GW-RS0527-17	16 Jun 2017	17 Jun 2017 to 20 Sep 2017	Valid
	GW-RS0584-17	19 Jul 2017	20 Jul 2017 to 19 Oct 2017	Valid
Discharge Licence	WT00022295-2015	12 Aug 2015	31 July 2020	Valid
	WT00025276-2016	19 Sep 2016	31 July 2021	Valid
Billing Account under Waste Disposal Ordinance (Land)	7010255	10 Feb 2010	N/A	Valid
Billing Account under Waste Disposal Ordinance (Marine)	7011496	6 Oct 2010	N/A	Valid
Registration as Chemical Waste Producer (Wan Chai)	WPN5213-135-C3 593-01	10 Mar 2010	N/A	Valid

Permits and/or Licences	Reference No.	Issued Date	Valid Period/ Expiry Date	Status
Registration as Chemical Waste Producer (TKO 137)	WPN5213-839-C3 593-02	22 Sep 2010	N/A	Valid
Marine Dumping Permit (Dredged Sediment Requiring Type 1 – Open Sea Disposal)	EP/MD/17-191	16 May 2017	18 May 2017 to 17 Nov 2017	Valid

Table 3.5 Summary of submission status under FEP-03/356/2009 Condition

EP Condition	Submission	Date of Submission
Condition 1.12	Commencement Date of Construction of Marine Works	8 April 2010
Condition 2.6	Management Organization of Main Construction Companies	10 April 2010
Condition 2.7	Works Schedule and Location Plans	8 April 2010
Condition 2.8	Silt Curtain Deployment Plan (Revision A)	20 April 2010
	Silt Curtain Deployment Plan (Revision B)	25 May 2010
	Silt Curtain Deployment Plan (Revision C)	14 Jun 2010
	Silt Curtain Deployment Plan (Revision H)	15 Feb 2011
	Silt Curtain Deployment Plan (Revision I)	17 Nov 2011
	Silt Curtain Deployment Plan (Revision J)	15 Feb 2012
	Silt Curtain Deployment Plan (Revision K)	3 May 2012
	Silt Curtain Deployment Plan (Revision L)	25 Oct 2012
	Silt Curtain Deployment Plan (Revision M)	30 Nov 2012
Condition 2.9	Silt Screen Deployment Plan	21 April 2010
	Supplementary Information for Existing WSD Salt Water Intakes at Quarry Bay and Sai Wan Ho	5 Oct 2010
	Silt Screen Deployment Plan (Revision B)	15 Feb 2012
	Silt Screen Deployment Plan (Revision C)	3 May 2012
	Silt Screen Deployment Plan (Revision D)	10 Dec 2012
	Silt Screen Deployment Plan (Revision E)	6 May 2013
	Silt Screen Deployment Plan (Revision F)	23 Nov 2016
Condition 2.17	Noise Management Plan	6 May 2010

EP Condition	Submission	Date of Submission
Condition 2.18	Landscape Plan (Decorative Screen Hoarding)	11 May 2010
	Landscape Plan (Control of Night Time Lighting)	2 June 2010
	Landscape Plan (Combined Version)	20 July 2011
	Landscape Plan (Combined Version)	5 Aug 2011
-----	Acknowledge of Submission	22 Aug 2011

Contract no. HY/2009/15 – Central-Wanchai Bypass – Tunnel (Causeway Bay Typhoon Shelter Section)

3.1.6. Summary of the current status on licences and/or permits on environmental protection pertinent and submission for contract no. HY/2009/15 under FEP-04/356/2009 are shown in **Table 3.6** and **Table 3.7**.

Table 3.6 Cumulative Summary of Valid Licences and Permits under Contract no. HY/2009/15

Permits and/or Licences	Reference No.	Issued Date	Valid Period/ Expiry Date	Status
Further Environmental Permit	FEP-04/356/2009	22 Nov 2010	N/A	Valid
Notification of Works Under APCO	321822	24 Sep 2010	N/A	Valid
Registration as a Chemical Waste Producer	WPN5213-147-C116 9-35	15 Nov 2010	N/A	Valid
Billing Account under Waste Disposal Ordinance	7011553	30 Sep 2010	N/A	Valid

Table 3.7 Summary of submission status under FEP-04/356/2009 Condition

FEP Condition	Submission	Date of Submission
Condition 2.6	Management Organization of Main Construction Companies	30 Sep 2010
	Amendment for Management Organization of Main Construction Companies	16 May 2011
Condition 2.7	Works Schedule and Location Plans	27 Oct 2010
	Amendment for Works Schedule and Location Plans	12 Nov 2010
Condition 2.8	Silt Curtain Deployment Plan	30 Nov 2010
	Amendment for Silt Curtain Deployment Plan	24 Feb 2011
	Amendment for Silt Curtain Deployment Plan	11 May 2011

FEP Condition	Submission	Date of Submission
	Amendment for Silt Curtain Deployment Plan	11 Sep 2012
	Amendment for Silt Curtain Deployment Plan	30 Oct 2012
Condition 2.9	Silt Screen Deployment Plan	19 Oct 2010
	Amendment for Silt Screen Deployment Plan	18 Feb 2011
	Amendment for Silt Screen Deployment Plan	15 Jun 2011
Condition 2.18	Proposal for the Removal of Odorous Sediment and Slime	13 Jan 2011
	Amendment for Proposal for the Removal of Odorous Sediment and Slime	8 Mar 2011
	Amendment for Proposal for the Removal of Odorous Sediment and Slime	2 Aug 2011
Condition 2.21	Landscape Plan	18 Feb 2011
Condition 2.23	Noise Management Plan	20 Oct 2010
	Amendment for Noise Management Plan	27 Jan 2011

Contract no. HY/2009/19 – Central- Wan Chai Bypass Tunnel (North Point Section) and Island Eastern Corridor Link

3.1.7. Summary of the current status on licences and/or permits on environmental protection pertinent for contract no. HY/2009/19 is shown in **Table 3.8**

Table 3.8 Cumulative Summary of Valid Licences and Permits under Contract no. HY/2009/19

Permit / Licence / Notification / Approval	Reference No.	Issued Date	Valid Period / Expiry date	Status
Further Environmental Permit	FEP-07/364/2009/D	24 Nov 2015	Granted	Valid
Notification of Works Under APCO	326160	24 Jan 2011	Notified	Valid
C&D Waste Disposal	7012306	10 Feb 2011	Registered	-
Vessel Disposal	7013285	21 July 2011	Registered	-
Registration as Chemical Waste Producer	5213-151-C3654-01	24 Mar 2011	Registered	-

Contract no. HK/2012/08 – Wan Chai Development Phase II – Central- Wan Chai Bypass at Wan Chai West

3.1.8. Summary of the current status on licences and/or permits on environmental protection pertinent and submission for contract no. HK/2012/08 under FEP-08/356/2009 are shown in **Table 3.9** and **Table 3.10**.

Table 3.9 Cumulative Summary of Valid Licences and Permits under Contract no. HK/2012/08

Permits and/or Licences	Reference No.	Issued Date	Valid Period/ Expiry Date	Status
Further Environmental Permit	FEP-06/356/2009	5 Mar 2013	N/A	Valid
	FEP-08/356/2009	1 Aug 2016	N/A	Valid
Notification of Works Under APCO	355439	4 Feb 2013	N/A	Valid
Registration as a Chemical Waste Producer	5213-134-C3790-01	30 Jun 2016	N/A	Valid
Billing Account under Waste Disposal Ordinance	7016883	18 Feb 2013	N/A	Valid
Water Discharge Licence	WT00020594-2014	22 Dec 2014	31 Jan 2019	Valid
Construction Noise Permit	GW-RS0098-17	1 Feb 2017	26 Feb 2017 to 25 Aug 2017	Superseded by GW-RS067 6-17
	GW-RS0385-17	27 Apr 2017	5 May 2017 to 4 Nov 2017	Valid
	GW-RS0505-17	9 Jun 2017	13 Jul 2017 to 12 Jan 2018	Valid
	GW-RS0593-17	11 Jul 2017	13 Jul 2017 to 12 Jan 2018	Valid
	GW-RS0504-17	8 Jun 2017	12 Jul 2017 to 11 Jan 2018	Valid
	GW-RS0676-17	3 Aug 2017	26 Aug 2017 to 25 Feb 2018	Valid
Dumping Permit (Type 1 – Open Sea Disposal)	EP/MD/17-160	6 Feb 2017	8 Feb 2017 to 30 Jun 2017	Expired
	EP/MD/18-039	8 Aug 2017	11 Aug 2017 to 10 Feb 2018	Valid

Table 3.10 Summary of submission status under EP-356/2009 and FEP-06/356/2009 Condition

FEP Condition	Submission	Date of Submission
Condition 2.8	Silt Curtain Deployment Plan (Rev. 3)	Submitted on 25 Nov 2013 was returned to CSLJV by EPD.
Condition 2.9	Silt Screen Deployment Plan (Rev. 2)	Generally in order as commented by EPD on 19 Sep 2013
Condition 2.23	Noise Management Plan (Rev. 2)	Generally in order as commented by EPD on 15 Aug 2013
Condition 2.24	Landscape Plan (Rev. 3)	Generally in order as commented by EPD on 31 Oct 2013

Contract no. HY/2010/08 –Central - Wan Chai Bypass (CWB) –Tunnel (Slip Road 8)

- 3.1.9. Summary of the current status on licences and/or permits on environmental protection pertinent and submission for contract no. HY/2010/08 under FEP-07/356/2009 are shown in Table 3.11 and Table 3.12.

Table 3.11 Cumulative Summary of Valid Licences and Permits under Contract no. HY/2010/08

Permits and/or Licences	Reference No.	Issued Date	Valid Period/ Expiry Date	Status
Further Environmental Permit	FEP-07/356/2009	26 Jul 2013	NA	Valid
	FEP-10/364/2009/B	26 Jul 2013	NA	Valid
Notification of Works Under APCO	357176	2 Apr 2013	NIL	Valid
Registration as a Chemical Waste Producer	WPN5213-147-C11 69-44	27 Mar 2013	NIL	Valid
Billing Account under Waste Disposal Ordinance	7017170	27 Mar 2013	NIL	Valid
Billing Account under Waste Disposal Ordinance (Dumping by Vessel)	7020947	22 Dec 2014	NIL	Valid.
Water Discharge Licence	WT00020468-2014	3 Dec 2014	9 Jul 2013 to 31 Jul 2018	Valid
	WT00028744-2017	4 Aug 2017	4 Aug 2017 to 31 Aug 2019	Valid
Construction Noise Permit	GW-RS0347-17	27 Apr 2017	27 Apr 2017 to 18 Oct 2017	Valid

Table 3.12 Summary of submission status under EP-356/2009 and FEP-07/356/2009 Condition

FEP Condition	Submission	Date of Submission
Condition 2.8	Silt Curtain Deployment Plan (rev03)	24 Dec 2014
Condition 2.9	Silt Screen Deployment Plan (rev02)	18 Feb 2015
Condition 2.23	Noise Management Plan (rev02)	25 Mar 2014
Condition 2.24	Landscape Plant (rev04)	23 Sep 2014

4 Monitoring Requirements

4.1 Noise Monitoring

NOISE MONITORING STATIONS

- 4.1.1. The noise monitoring stations for the Project are listed and shown in **Table 4.1** and **Figure 4.1**. **Appendix 4.1** shows the established Action/Limit Levels for the monitoring works.

Table 4.1 Noise Monitoring Station

Station	Description
M1a	Footbridge for Ex-Harbour Road Sports Centre*
M2b	Noon Gun Area
M3a	Tung Lo Wan Fire Station
M4b	Victoria Centre
M5b	City Garden
M6	HK Baptist Church Henrietta Secondary School

Remarks*: With respect to the demolition of Ex-Harbour Road Sports Centre, the respective noise monitoring station M1a – Harbour Road Sports Centre were finely adjusted on 16 and 25 May 2017 and thereafter to the Footbridge for Harbour Road Sports for noise monitoring

NOISE MONITORING PARAMETERS, FREQUENCY AND DURATION

- 4.1.2. The construction noise level shall be measured in terms of the A-weighted equivalent continuous sound pressure level (L_{eq}). L_{eq} (30 minutes) shall be used as the monitoring parameter for the time period between 0700 and 1900 hours on normal weekdays. For all other time periods, L_{eq} (5 minutes) shall be employed for comparison with the Noise Control Ordinance (NCO) criteria. Supplementary information for data auditing, statistical results such as L10 and L90 shall also be obtained for reference.
- 4.1.3. Noise monitoring shall be carried out at all the designated monitoring stations. The monitoring frequency shall depend on the scale of the construction activities. The following is an initial guide on the regular monitoring frequency for each station on a weekly basis when noise generating activities are underway:
- One set of measurements between 0700 and 1900 hours on normal weekdays.
- 4.1.4. If construction works are extended to include works during the hours of 1900 – 0700 as well as public holidays and Sundays, additional weekly impact monitoring shall be carried out during respective restricted hours periods. Applicable permits under NCO shall be obtained by the Contractor.

MONITORING EQUIPMENT

- 4.1.5. As referred to in the Technical Memorandum TM issued under the NCO, sound level meters in compliance with the International Electrotechnical Commission Publications 651: 1979 (Type 1) and 804: 1985 (Type 1) specifications shall be used for carrying out the noise monitoring. Immediately prior to and following each noise measurement the accuracy of the sound level

meter shall be checked using an acoustic calibrator generating a known sound pressure level at a known frequency. Measurements may be accepted as valid only if the calibration level from before and after the noise measurement agree to within 1.0 dB.

- 4.1.6. Noise measurements shall not be made in fog, rain, wind with a steady speed exceeding 5 m/s or wind with gusts exceeding 10 m/s. The wind speed shall be checked with a portable wind speed meter capable of measuring the wind speed in m/s.

4.2 Air Monitoring

AIR QUALITY MONITORING STATIONS

- 4.2.1. The air monitoring stations for the Project are listed and shown in **Table 4.2** and **Figure 4.1**. **Appendix 4.1** shows the established Action/Limit Levels for the monitoring works.

Table 4.2 Air Monitoring Station

Station ID	Monitoring Location	Description
CMA1b	Harbour Grand Hotel Boundary Wall**	North Point
CMA2a	Causeway Bay Community Centre	Causeway Bay
CMA3a	CWB PRE Site Office *	Causeway Bay
CMA4a	Society for the Prevention of Cruelty to Animals	Wan Chai
CMA5b	Pedestrian Plaza***	Wan Chai
CMA6a	WDII PRE Site Office *	Wan Chai

Remarks*: As per the ENPC meeting in March 2011, the monitoring stations CMA3a – Future CWB site office at Wanchai Waterfront Promenade was renamed as remark.

Remarks**: The location ID of monitoring station CMA1b was updated as “Harbour Grand Hotel Boundary Wall” from 05 June 2017 onwards.

Remarks***: The station ID and monitoring location was updated in December 2014 with respect to monitoring station relocation.

AIR MONITORING PARAMETERS, FREQUENCY AND DURATION

- 4.2.2. One-hour and 24-hour TSP levels should be measured to indicate the impacts of construction dust on air quality. The 24-hour TSP levels shall be measured by following the standard high volume sampling method as set out in the Title 40 of the Code of Federal Regulations, Chapter 1 (Part 50), Appendix B.
- 4.2.3. All relevant data including temperature, pressure, weather conditions, elapsed-time meter reading for the start and stop of the sampler, identification and weight of the filter paper, and any other local atmospheric factors affecting or affected by site conditions, etc., shall be recorded down in detail.
- 4.2.4. For regular impact monitoring, the sampling frequency of at least once in every six-days, shall be strictly observed at all the monitoring stations for 24-hour TSP monitoring. For 1-hour TSP

monitoring, the sampling frequency of at least three times in every six-days should be undertaken when the highest dust impact occurs.

SAMPLING PROCEDURE AND MONITORING EQUIPMENT

4.2.5. High volume samplers (HVSs) in compliance with the following specifications shall be used for carrying out the 1-hour and 24-hour TSP monitoring:

- 0.6 – 1.7 m³ per minute adjustable flow range;
- equipped with a timing / control device with +/- 5 minutes accuracy for 24 hours operation;
- installed with elapsed-time meter with +/- 2 minutes accuracy for 24 hours operation;
- capable of providing a minimum exposed area of 406 cm²;
- flow control accuracy: +/- 2.5% deviation over 24-hour sampling period;
- equipped with a shelter to protect the filter and sampler;
- incorporated with an electronic mass flow rate controller or other equivalent devices;
- equipped with a flow recorder for continuous monitoring;
- provided with a peaked roof inlet;
- incorporated with a manometer;
- able to hold and seal the filter paper to the sampler housing at horizontal position;
- easily changeable filter; and
- capable of operating continuously for a 24-hour period.

4.2.6. Initial calibration of dust monitoring equipment shall be conducted upon installation and thereafter at bi-monthly intervals. The transfer standard shall be traceable to the internationally recognized primary standard and be calibrated annually. The concern parties such as IEC shall properly document the calibration data for future reference. All the data should be converted into standard temperature and pressure condition.

LABORATORY MEASUREMENT / ANALYSIS

4.2.7. A clean laboratory with constant temperature and humidity control, and equipped with necessary measuring and conditioning instruments to handle the dust samples collected, shall be available for sample analysis, and equipment calibration and maintenance. The laboratory should be HOKLAS accredited.

4.2.8. An alternative non-HOKLAS accredited laboratory was set-up for carrying out the laboratory analysis, the laboratory equipment was approved by the ER on 8 February 2011 and the measurement procedures were witnessed by the IEC. Any measurement performed by the laboratory was demonstrated to the satisfaction of the ER and IEC. IEC shall regularly audit to the measurement performed by the laboratory to ensure the accuracy of measurement results.

4.2.9. Filter paper of size 8" x 10" shall be labelled before sampling. It shall be a clean filter paper with no pinholes, and shall be conditioned in a humidity-controlled chamber for over 24-hours and be pre-weighed before use for the sampling.

4.2.10. After sampling, the filter paper loaded with dust shall be kept in a clean and tightly sealed plastic bag. The filter paper shall then be returned to the laboratory for reconditioning in the humidity controlled chamber followed by accurate weighing by an electronic balance with readout down to 0.1 mg. The balance shall be regularly calibrated against a traceable standard.

4.2.11. All the collected samples shall be kept in a good condition for 6 months before disposal.

IMPACT MONITORING FOR ODOUR PATROL

4.2.12. Odour patrols along the shorelines of Causeway Bay Typhoon Shelter and ex-Wan Chai Public Cargo Working Area when there is temporary reclamation in Causeway Bay Typhoon Shelter and/or in the ex-Wan Chai Public Cargo Working Area, or when there is dredging of the odorous sediment and slime at the south-western corner of the Causeway Bay Typhoon Shelter. Odour patrols will be carried out at bi-weekly intervals during July, August and September by a qualified person of the ET who shall:

- be at least 16 years of age;
- be free from any respiratory illnesses; and
- not be allowed to smoke, eat, drink (except water) or use chewing gum or sweets 30 min before and during odour patrol

4.2.13. Odour patrol shall be conducted by independent trained personnel / competent persons patrolling and sniffing around the shore as shown in **Figure 4.1** to detect any odour at the concerned hours (afternoon is preferred for higher daily temperature).

4.2.14. The qualified person will use the nose (olfactory sensor) to sniff odours at different locations. The main odour emission sources and the areas to be affected by the odour nuisance will be identified.

4.2.15. The perceived odour intensity is to be divided into 5 levels which are ranked in the descending order as follows:

- 0 – Not detected. No odour perceived or an odour so weak that it cannot be easily characterized or described;
- 1 – Slight Identifiable odour, and slight chance to have odour nuisance;
- 2 – Moderate Identifiable odour, and moderate chance to have odour nuisance;
- 3 – Strong Identifiable, likely to have odour nuisance;
- 4 – Extreme Severe odour, and unacceptable odour level.

4.2.16. The findings including odour intensity, odour nature and possible odour sources, and also the local wind speed and direction at each location will be recorded. In addition, some relevant meteorological and tidal data such as daily average temperature, and daily average humidity, on that surveyed day will be obtained from the Hong Kong Observatory Station for reference. The Action and Limit levels for odour patrol are shown in **Appendix 4.1**.

4.2.17. The qualified odour patrol member has individual n-butanol thresholds complied with the requirement of European Standard Method of Air Quality – Determination of Odour Concentration by Dynamic Olfactometry (EN13725) in the range of 20 to 80 ppb.

4.3 Water Quality Monitoring

- 4.3.1. The EIA Report has identified that the key water quality impact would be associated with the dredging works during the construction phase. Marine water quality monitoring for dissolved oxygen (DO), suspended solid (SS) and turbidity is therefore recommended to be carried out at selected WSD flushing water intakes. The impact monitoring should be carried out during the proposed dredging works to ensure the compliance with the water quality standards.
- 4.3.2. The updated EM&A Manual for EP-356/2009 (Version in March 2011) is approval by EPD on 29 April 2011. As such, the Action Level and Limit Level for the wet season (April – September) will be effected and applied to the water quality monitoring data from 30 April 2011.

Water Quality Monitoring Stations

- 4.3.3. Water quality monitoring was undertaken at 8 monitoring stations for WSD salt water intakes and cooling water intakes along the seafront of the Victoria Harbour in the reporting month. The proposed water quality monitoring stations of the Project are shown in **Table 4.3** and **Figure 4.1**. [Appendix 4.1](#) shows the established Action/Limit Levels for the monitoring works.

Table 4.3 Marine Water Quality Stations for Water Quality Monitoring

Station Ref.	Location	Easting	Northing
WSD Salt Water Intake			
WSD19	Sheung Wan	833415.0	816771.0
Cooling Water Intake			
C1	HKCEC Extension	835885.6	816223.0
C7	Windsor House	837193.7	816150.0
P1	HKCEC Phase I	835774.7	816179.4
P3	The Academy of performing Arts	835824.6	816212.0
P4	Shui on Centre	835865.6	816220.0
P5	Government Buildings (Wanchai Tower / Revenue Tower / Immigration Tower)	835895.2	816215.2
Cooling Water Intake / WSD Salt Water Intake			
RW21-P789	Great Eagle Centre/ Sun Hung Kai Centre/ WSD Wanchai salt water intake / China Resources Building	836268.0	816020.0

- Remarks: - The cessation of seawater intake operation for C6 was confirmed on 17 May 2011 and the water quality monitoring at C6 was then terminated since 17 May 2011.
- 4-week post construction water quality monitoring at WSD9, WSD10, WSD15 and WSD17 were completed on 6 Feb 2012 and the water quality monitoring at WSD 10 and WSD15 were temporarily suspended since 8 Feb 2012, and WSD9 and WSD17 was implemented with respect to HK/2009/02 from 8 Feb 2012 onwards.
 - C8 and C9 were implemented with respect to HY/2009/19 from 28 Jan 2012.
 - C8 & C9 were temporary suspended since 4 March 2013.
 - WSD7 and WSD20 water quality monitoring were temporarily suspended from 27 Apr 2012.
 - C2, C3 C4e and C4w water quality monitoring station was temporarily suspended since 22 Apr 2013
 - P1, P3, P4 and P5 were commenced since 24 Apr 2013
 - C5e and C5w water quality monitoring station was temporarily suspended since 29 Jul 2013.

- WSD21 water quality monitoring station was temporarily suspended since 12 Mar 2014
- WSD9 and WSD17 water quality monitoring station was temporarily suspended since 8 Sep 2014 flood tide.
- The water quality monitoring station C1 shall be associated with Contract No. HK/2009/02 upon commencement of marine works under DP3 at WCR3 area.
- The water quality monitoring station RW21-P789 was adjusted to RW21-P789E and RW21-P789W since 28 November 2016 ebb-tide.
- The water quality monitoring was reverted to previous monitoring station RW21-P789 from RW21-P789E and RW21-P789W from 25 January 2017 onwards.

WATER QUALITY PARAMETERS

- 4.3.4. Monitoring of dissolved oxygen (DO), turbidity and suspended solids (SS) shall be carried out at WSD flushing water intakes and cooling water intakes. DO and Turbidity are measured in-situ while SS is determined in laboratory.
- 4.3.5. In association with the water quality parameters, other relevant data shall also be measured, such as monitoring location/position, time, sampling depth, water temperature, pH, salinity, dissolved oxygen (DO) saturation, weather conditions, sea conditions, tidal stage, and any special phenomena and work underway at the construction site etc.

SAMPLING PROCEDURES AND MONITORING EQUIPMENT

- 4.3.6. The interval between two sets of monitoring should not be less than 36 hours except where there are exceedances of Action and/or Limit Levels, in which case the monitoring frequency will be increased. **Table 4.4** shows the proposed monitoring frequency and water quality parameters. Duplicate in-situ measurements and water sampling should be carried out in each sampling event. For selection of tides for in-situ measurement and water sampling, tidal range of individual flood and ebb tides should be not less than 0.5m.

Table 4.4 Marine Water Quality Monitoring Frequency and Parameters

Activities	Monitoring Frequency ¹	Parameters ²
During the 4-week baseline monitoring period	Three days per week, at mid-flood and mid-ebb tides	Turbidity, Suspended Solids (SS), Dissolved Oxygen (DO), pH, Temperature, Salinity
During marine construction works	Three days per week, at mid-flood and mid-ebb tides	Turbidity, Suspended Solids (SS), Dissolved Oxygen (DO), pH, Temperature, Salinity
After completion of marine construction works	Three days per week, at mid-flood and mid-ebb tides	Turbidity, Suspended Solids (SS), Dissolved Oxygen (DO), pH, Temperature, Salinity

Notes:

1. For selection of tides for in-situ measurement and water sampling, tidal range of individual flood and ebb tides should be not less than 0.5m.
2. Turbidity should be measured in situ whereas SS should be determined by laboratory.

DISSOLVED OXYGEN AND TEMPERATURE MEASURING EQUIPMENT

- 4.3.7. The instrument should be a portable, weatherproof dissolved oxygen measuring instrument complete with cable, sensor, comprehensive operation manuals, and use a DC power source. It should be capable of measuring:
- a dissolved oxygen level in the range of 0-20 mg/l and 0-200% saturation
 - a temperature of 0-45 degree Celsius
- 4.3.8. It should have a membrane electrode with automatic temperature compensation complete with a cable. Sufficient stocks of spare electrodes and cables should be available for replacement where necessary. (e.g. YSI model 59 meter, YSI 5739 probe, YSI 5795A submersible stirrer with reel and cable or an approved similar instrument).
- 4.3.9. Should salinity compensation not be build-in in the DO equipment, in-situ salinity shall be measured to calibrate the DO equipment prior to each DO measurement.

TURBIDITY MEASUREMENT INSTRUMENT

- 4.3.10. The instrument should be a portable, weatherproof turbidity-measuring instrument complete with comprehensive operation manual. The equipment should use a DC power source. It should have a photoelectric sensor capable of measuring turbidity between 0-1000 NTU and be complete with a cable (e.g. Hach model 2100P or an approved similar instrument).

SAMPLER

- 4.3.11. A water sampler comprises a transparent PVC cylinder, with a capacity of not less than 2 litres, and can be effectively sealed with latex cups at both ends. The sampler should have a positive latching system to keep it open and prevent premature closure until released by a messenger when the sampler is at the selected water depth (e.g. Kahlsico Water Sampler or an approved similar instrument).

SAMPLE CONTAINER AND STORAGE

- 4.3.12. Water samples for suspended solids measurement should be collected in high-density polythene bottles, packed in ice (cooled to 4°C without being frozen), and delivered to ALS Technichem (HK) Pty Ltd. as soon as possible after collection for analysis.

WATER DEPTH DETECTOR

- 4.3.13. A portable, battery-operated echo sounder shall be used for the determination of water depth at each designated monitoring station. This unit can either be handheld or affixed to the bottom of the workboat, if the same vessel is to be used throughout the monitoring programme.

SALINITY

- 4.3.14. A portable salinometer capable of measuring salinity in the range of 0-40 ppt shall be provided for measuring salinity of the water at each of monitoring location.

MONITORING POSITION EQUIPMENT

- 4.3.15. A hand-held or boat-fixed type digital Global Positioning System (GPS) with waypoint bearing indication or other equivalent instrument of similar accuracy shall be provided and used during

monitoring to ensure the monitoring vessel is at the correct location before taking measurements.

CALIBRATION OF IN-SITU INSTRUMENTS

- 4.3.16. All in-situ monitoring instrument shall be checked, calibrated and certified by a laboratory accredited under HOKLAS or equivalent before use, and subsequently re-calibrated at 3 monthly intervals throughout all stages of the water quality monitoring. Responses of sensors and electrodes should be checked with certified standard solutions before each use. Wet bulb calibration for a DO meter shall be carried out before measurement at each monitoring location.
- 4.3.17. For the on site calibration of field equipment by the ET, the BS 127:1993, "Guide to Field and on-site test methods for the analysis of waters" should be observed.
- 4.3.18. Sufficient stocks of spare parts should be maintained for replacements when necessary. Backup monitoring equipment shall also be made available so that monitoring can proceed uninterrupted even when some equipment is under maintenance, calibration, etc.
- 4.3.19. Current calibration certificates of equipments are presented in [Appendix 4.2](#).

LABORATORY MEASUREMENT / ANALYSIS

- 4.3.20. Analysis of suspended solids has been carried out in a HOKLAS accredited laboratory, ALS Technichem (HK) Pty Ltd. Water samples of about 1L shall be collected at the monitoring stations for carrying out the laboratory SS determination. The SS determination work shall start within 24 hours after collection of the water samples. The SS determination shall follow APHA 19ed or equivalent methods subject to the approval of IEC and EPD.

ENHANCED WATER QUALITY MONITORING IN THE EX-WAN CHAI PUBLIC CARGO WORKING AREA AND THE CAUSEWAY BAY TYPHOON SHELTER

- 4.3.21. The enhanced water quality monitoring and audit programme is to avoid aggravation of odour nuisance from seawater arising from temporary reclamation in the ex-Wan Chai Public Cargo Working Area and the Causeway Bay Typhoon Shelter.
- 4.3.22. Dissolved oxygen monitoring at the intakes C6 and C7 in Causeway Bay Typhoon Shelter when there is temporary reclamation in Causeway Bay Typhoon Shelter and at the south-western and south-eastern corners of the ex-Wan Chai Public Cargo Working Area. The proposed water quality monitoring stations of the Project are shown in **Table 4.5** and [Figure 4.1](#).

Table 4.5 Marine Water Quality Stations for Enhanced Water Quality Monitoring

Station	Location
C6	Excelsior Hotel
C7	Windsor House
Ex-WPCWA-SW	South-western of the ex-Wan Chai Public Cargo Working Area
Ex-WPCWA-SE	South-eastern of the ex-Wan Chai Public Cargo Working Area

Remarks:

1. Enhanced DO monitoring at Windsor House Cooling (Station Ref: C7) was temporarily suspended since 22 October 2014 with respect to the formation of temporary reclamation zone TS3 and to be resumed upon removal of the respective temporary reclamation zone.
2. Enhanced DO monitoring at Monitoring station Ex-WPCWA SE was temporarily suspended from 31 August 2015 with respect to seawall reinstatement works and formation of active works area. The Enhanced DO monitoring at Ex-WPCWA SE was resumed on 11 May 2016 due to completed section of seawall reinstatement works at Ex-PCWA.

4.3.23. The monitoring of dissolved oxygen are to be carried out 3 days per week, at mid-flood and mid-ebb tides for 3 water depths (1m below water surface, mid-depth and 1m above sea bed, except where the water depth less than 6m, the mid-depth may be omitted. If the water depth be equal to or less than 3m, only the mid-depth will be monitored).

DAILY SS MONITORING AND 24 HOURS TURBIDITY MONITORING SYSTEM

- 4.3.24. During dredging of the sediment at the south-western corner of the Causeway Bay Typhoon Shelter, daily monitoring of suspended solids and 24 hour monitoring of turbidity at the cooling water intakes (C6 and C7) shall be conducted.
- 4.3.25. The 24 hours monitoring of turbidity at the cooling water intakes (C6 and C7) shall be established by setting up a continuous water quality monitoring station in front of the intakes during the dredging activities. The monitoring system include the turbidity sensor and data logger which is capable of data capturing at every 5 minutes. The data shall be downloaded daily and compared with the Action and Limit level determined during the baseline water quality monitoring at the cooling water intake locations.

ADDITIONAL DISSOLVED OXYGEN MONITORING FOR CULVERT L WATER DISCHARGE FLOW

- 4.3.26. In response to the Condition 2.18 of the Environmental Permit no. EP-356/2009 requiring that a silt curtain / impermeable barrier system be installed to channel water discharge flow from Culvert L to locations outside the embayment area, a proposed replacement of the requirement with additional dissolved oxygen monitoring has been conducted at three monitoring stations, namely A, B and C between the eastern seawall of Central Reclamation Phase III and the HKCEC Extension since November 2011 under EP-356/2009 so that DO level between the eastern seawall of Central Reclamation Phase II and the HKCEC extension could be continuously monitored.
- 4.3.27. With respect to the commencement of dredging works under HK/2012/08 and the installation of MTR precast protection unit, the enhanced water quality monitoring for Culvert L was temporarily suspended since 24 July 2013
- 4.3.28. The monitoring of dissolved oxygen are to be carried out once per week, at mid-flood and mid-ebb tides for 3 water depths (1m below water surface, mid-depth and 1m above sea bed, except where the water depth less than 6m, the mid-depth may be omitted. If the water depth be equal to or less than 3m, only the mid-depth will be monitored).

5. Monitoring Results

5.0.1. The environmental monitoring will be implemented based on the division of works areas of each designed project managed under different contracts with separate FEP applied by individual contractors. Overall layout showing work areas of various contracts, latest status of work commencement and monitoring stations is shown in **Figure 2.1** and **Figure 4.1**. The monitoring results are presented in according to the Individual Contract(s).

5.0.2. In the reporting month, the concurrent contracts are as follows:

- Contract no. HK/2009/01 – Wan Chai Development Phase II – Central-Wan Chai Bypass at Hong Kong Convention and Exhibition Centre; and
- Contract no. HK/2009/02 Wan Chai Development Phase II – Central-Wan Chai Bypass at Wan Chai East
- Contract no. HY/2009/15 - Central-Wanchai Bypass – Tunnel (Causeway Bay Typhoon Shelter Section)
- Contract no. HY/2009/19- Central- Wan Chai Bypass Tunnel (North Point Section) and Island Eastern Corridor Link
- Contract no. HK/2012/08 – Wan Chai Development Phase II – Central- Wan Chai Bypass at Wan Chai West
- Contract no. HY/2010/08 – Central- Wanchai Bypass Tunnel (Slip Road 8 Section)

5.0.3. The environment monitoring schedules for reporting month and coming month are presented in **Appendix 5.1**.

5.1 Noise Monitoring Results

Contract no. HK/2009/01 - Wan Chai Development Phase II – Central –Wanchai Bypass at HKCEC, Contract no. HK/2009/02 - Wan Chai Development Phase II – Central – Wan Chai Bypass at WanChai East

5.1.1. The proposed division of noise monitoring stations are summarized in **Table 5.1** below.

Table 5.1 Noise Monitoring Station for Contract nos. HK/2009/01 and HK/2009/02

Station	Description
M1a	Footbridge for Ex-Harbour Road Sports Centre

5.1.2. One limit level exceedances were recorded at M1a – Footbridge for Ex-Harbour Road Sports Centre on 04 August 2017 in the reporting month.

5.1.3. After checking with Contractor of HK/2009/01, no construction works was conducted under Contract HK/2009/01 around the monitoring station on 04 August 2017 in the reporting month, while breaking works under Contract HK/2009/02 was observed on 04 August 2017 during the monitoring period as the major noise contribution. Hence, the exceedances were considered as non-Project related under Contract HK/2009/01.

5.1.4. After checking with Contractor of HK/2009/02, backfilling work and breaking works were conducted under Contract HK/2009/02 on 04 August 2017 around the monitoring location during the time of measurement. Despite the breaking works was considered as the major noise contribution during the measurement and the exceedance is considered as Project related, the noise impact to the nearest NSR is further assessed considering the boundary location of the monitoring station and no adverse noise impact to the nearest NSR is identified. Nevertheless, in view of the recorded noise level at the site boundary, the Contractor of HK/2009/02 is suggested to adopt additional noise mitigation measures to avoid potential cumulative impact to nearby stakeholders.

5.1.5. Noise monitoring results measured in this reporting period are reviewed and summarized. Details of noise monitoring results and graphical presentation can be referred in **Appendix 5.2**.

Contract no. HY/2009/15 - Central-Wanchai Bypass – Tunnel (Causeway Bay Typhoon Shelter Section)

5.1.6. The noise monitoring for HY/2009/15 was commenced on 10 November 2010. The proposed division of noise monitoring stations are summarized in **Table 5.2** below.

Table 5.2 Noise Monitoring Station for Contract no. HY/2009/15

Station	Description
M2b	Noon Gun Area
M3a	Tung Lo Wan Fire Station

5.1.7. No action or limit level exceedance was recorded in this reporting month.

5.1.8. Noise monitoring results measured in this reporting period are reviewed and summarized. Details of noise monitoring results and graphical presentation can be referred in **Appendix 5.2**.

Contract no. HY/2009/19- Wan Chai Bypass Tunnel (North Point Section) and Island Eastern Corridor Link

5.1.9. The proposed division of noise monitoring stations are summarized in **Table 5.3** below.

Table 5.3 Noise Monitoring Station for Contract no. HY/2009/19

Station	Description
M4b	Victoria Centre
M5b	City Garden
M6	HK Baptist Church Henrietta Secondary School

5.1.10. No action or limit level exceedance was recorded in this reporting month.

5.1.11. Noise monitoring results measured in this reporting period are reviewed and summarized. Details of noise monitoring results and graphical presentation can be referred in **Appendix 5.2**.

Contract no. HY/2010/08-Central-Wanchi Bypass Tunnel (Slip Road 8 Section)

5.1.12. The proposed division of noise monitoring stations are summarized in **Table 5.4** below.

Table 5.4 Noise Monitoring Station for Contract no. HY/2010/08

Station	Description
M2b	Noon Gun Area
M3a	Tung Lo Wan Fire Station

5.1.13. No action or limit level exceedance was recorded in this reporting month.

5.1.14. Noise monitoring results measured in this reporting period are reviewed and summarized. Details of noise monitoring results and graphical presentation can be referred in **Appendix 5.2**.

5.2 Air Monitoring Results

Contract no. HK/2009/01 - Wan Chai Development Phase II – Central –Wanchai Bypass at HKCEC

5.2.1 Air monitoring was commenced on 1 April 2011 in response to the commencement of the land-filling work for Contract no. HK/2009/01. The proposed divisions of air monitoring stations are summarized in **Table 5.5** below.

Table 5.5 Air Monitoring Stations for Contract no. HK/2009/01

Station	Description
CMA5b	Pedestrian Plaza
CMA6a	WDII PRE Site Office

5.2.2 One 1hr TSP limit level exceedance was recorded at CMA5b – Pedestrian Plaza on 29 August 2017 in the reporting month.

5.2.3 After checking with the Contractor of HK/2009/01, no construction works was undertaken around the monitoring location on the monitoring date under Contractor of HK/2009/01 and no particular observation regarding air quality impact was observed during sampling while gardening and sweeping works conducted directly at the monitoring station by Pedestrian Plaza management office could potentially contribute to the elevated particulates level in the vicinity of the monitoring equipment. Hence, the exceedance is considered as not related to the Project.

5.2.4 Air quality monitoring results measured in this reporting period are reviewed and summarized. Details of air monitoring results and graphical presentation can be referred in **Appendix 5.3.**

Contract no. HK/2009/02 - Wan Chai Development Phase II – Central – Wan Chai Bypass at WanChai East

5.2.5 Air monitoring was commenced in mid-January 2011 for the land-filling work for Contract no. HK/2009/02. The proposed division of air monitoring stations are summarized in **Table 5.6** below.

Table 5.6 Air Monitoring Station for Contract no. HK/2009/02

Station	Description
CMA4a	Society for the Prevention of Cruelty to Animals

5.2.6 No action or limit level recorded in this reporting month. Air quality monitoring results measured in this reporting period are reviewed and summarized. Details of air monitoring results and graphical presentation can be referred in **Appendix 5.3.**

Contract no. HY/2009/15 - Central-Wanchai Bypass – Tunnel (Causeway Bay Typhoon Shelter Section)

- 5.2.7 Air monitoring was commenced on 15 March 2011 for the land filling work for Contract no. HY/2009/15. The proposed division of air monitoring stations are summarized in **Table 5.7** below.

Table 5.7 Air Monitoring Station for Contract no. HY/2009/15

Station	Description
CMA3a	CWB PRE Site Office

- 5.2.8 No action or limit exceedance was recorded in the reporting month. Air quality monitoring results measured in this reporting period are reviewed and summarized. Details of air monitoring results and graphical presentation can be referred in **Appendix 5.3**.

Contract no. HY/2009/19- Wan Chai Bypass Tunnel (North Point Section) and Island Eastern Corridor Link

- 5.2.9 The proposed division of air monitoring stations are summarized in **Table 5.8** below.

Table 5.8 Air Monitoring Stations for Contract no. HY/2009/19

Station	Description
CMA1b	Harbour Grand Hotel Boundary Wall
CMA2a	Causeway Bay Community Centre

- 5.2.10 No action or limit level exceedance was recorded in this reporting month. Air quality monitoring results measured in this reporting period are reviewed and summarized. Details of air monitoring results and graphical presentation can be referred in **Appendix 5.3**.

Contract no. HK/2012/08- Wan Chai Development Phase II – Central-Wan Chai Bypass at Wan Chai West

- 5.2.11 The proposed division of air monitoring stations are summarized in **Table 5.9** below.

Table 5.9 Air Monitoring Stations for Contract no. HK/2012/08

Station	Description
CMA5b	Pedestrian Plaza

- 5.2.12 One 1hr TSP limit level exceedance was recorded at CMA5b – Pedestrian Plaza on 29 August 2017 in the reporting month.

- 5.2.13 After checking with the Contractor of HK/2012/08, no construction works was undertaken around the monitoring location on the monitoring date under Contractor of HK/2012/08 and no particular observation regarding air quality impact was observed during sampling while gardening and sweeping works conducted directly at the monitoring station by Pedestrian Plaza management office could potentially contribute to the elevated particulates level in the

vicinity of the monitoring equipment. Hence, the exceedance is considered as not related to the Project.

- 5.2.14 Air quality monitoring results measured in this reporting period are reviewed and summarized. Details of air monitoring results and graphical presentation can be referred in **Appendix 5.3**.

Contract no. HY/2010/08- Central-Wanchai Bypass Tunnel (Slip Road 8 Section)

The proposed division of air monitoring stations are summarized in **Table 5.10** below.

Table 5.10 Air Monitoring Stations for Contract no. HY/2010/08

Station	Description
CMA3a	CWB PRE Site Office

- 5.2.15 No action or limit level exceedance was recorded in the reporting month. Air quality monitoring results measured in this reporting period are reviewed and summarized. Details of air monitoring results and graphical presentation can be referred in **Appendix 5.3**.
- 5.2.16 The odour patrol along the odour route with 5 sniffing locations was conducted by a qualified odour patrol member on 01, 16, 30 August 2017 at the concerned hours (afternoon for higher daily temperature). No action and limit level was recorded during this reporting month. Details of the odour patrol results and meteorological conditions and the date of odour patrol are shown in the **Appendix 5.3**.

5.3 Water quality monitoring Results

- 5.3.1. Due to the hoisting of Red Rainstorm Warning Signal, the respective water quality monitoring event scheduled on 03 August 2017 during ebb tide was cancelled.
- 5.3.2. Due to the hoisting of Hurricane Signal No. 10 and No. 8 South East Storm Signal, the respective water quality monitoring event scheduled on 23 August 2017 during flood tide and ebb tide were cancelled.
- 5.3.3. Due to damaged ground surface to monitoring station and access restriction, the water quality monitoring at WQM station C1 and P4 on 25 August 2017 during flood tide and ebb tide were cancelled.
- 5.3.4. Water quality monitoring station C7 and Enhance DO monitoring station C6 shall be associated with Contract HY/2010/08, upon confirmation of marine construction works completion under Contract HY/2009/15 at CBTS area and Ex-PCWA area since 19 June 2017.
- 5.3.5. Referring to CWB RSS confirmation on the completion of marine construction activities within the Ex-PCWA area and the completion of the post construction water quality monitoring, the respective Enhance DO Monitoring within Ex-PCWA for monitoring station Ex-PCWA SE and Ex-PCWA SW was temporarily suspended since 07 March 2017 ebb tide onwards.
- 5.3.6. With respect to the reinstatement of the silt screen system for Cooling Water Intakes P7, P8, P9 and WSD Water Intake RW21, the respective water quality monitoring was reverted to the previous monitoring location for Water Quality Monitoring Station RW21-P789 from water

- quality stations RW21-P789 East (RW21-P789E) and RW21-P789 West (RW21-P789W) from 25 January 2017 onwards.
- 5.3.7. With respect to the temporarily suspension of marine construction works at WCR3 Area by Contract HK/2009/02, the installed silt screen for intake group (P7, P8, P9 and WSD21) was removed on 26 November 2016.
- 5.3.8. As advised by the Contractor of HK/2009/01, all silt screen remains removal works at P1, P3, P4, P5 and C1 water quality monitoring stations were completed on 8 May 2016.
- 5.3.9. With respect to the marine works undertaken at WCR3 by Contract HK/2009/02, the respective water quality monitoring station C1 associated with Contract HK/2009/01 was updated as in association with Contract HK/2009/01 and Contract HK/2009/02.
- 5.3.10. With respect to the marine works undertaken at CBTS by Contract HY/2010/08, the respective water quality monitoring station C7 associated with Contract HY/2009/15 was updated as in association with Contract HY/2009/15 and Contract HY/2010/08.
- 5.3.11. With respect to the marine works undertaken at HKCEC2 by Contract HK/2012/08, the respective water quality monitoring station WSD19, P1, P3, P4, and P5 were associated with Contract HK/2012/08.

Table 5.11 Water quality Monitoring Stations for contracts with respect to remaining DP3 work areas after the completion of DP5 & DP6 in 2012 and intake diversion in 2013

Contract No.	Remaining DP3 and work area(s)	Relevant Water quality monitoring Stations,	Division of WQM w.r.t tentative works commenced / to be commenced
HK/2009/01	WCR3	C1 ¹	Apr 2013
HK/2009/02	WCR3, WCR4, TWCR4	RW21-P789 ² , C1 ¹	Apr 2013
HK/2012/08	HKCEC2W, HKCEC2E	WSD19, P1 ³ , P3 ³ , P4 ³ , P5 ³	Aug 2013
HY/2009/15	TCBR2, TCBR3, TCBR1W, TPCWAE, TPCWAW	C6, C7, Ex-WPCWA SW, Ex-WPCWA SE (plus enhanced DO monitoring)	Nov 2010
HY/2010/08	TCBR3, TCBR4	C6 ⁴ , C7 (plus enhanced DO monitoring)	Mar 2014

Remarks:

1. The water quality monitoring station C1 shall be associated with Contract No. HK/2009/02 upon commencement of marine works under DP3 at WCR3 area.
2. 4 intakes (re-provisioned Wanchai WSD intake, Great Eagle Centre, China Resources Centre & Sun Hung Kai Centre constructed adjacent to each other) taken as a single group for silt screen protection and monitoring. Re-provisioned intake reference: P1: HKCEC Phase 1; P3: APA, P4: Shui On; P5: Government Buildings (Wanchai Tower / Revenue Tower / Immigration Tower)
3. The water quality monitoring stations for WSD19, P1, P3, P4, P5 shall be associated with Contract No. HK/2009/01 prior to their transition to Contract HK/2012/08.

4. Enhance DO monitoring station C6 and water quality monitoring station C7 shall be associated with Contract HY/2010/08, upon confirmation of marine construction works completion under Contract HY/2009/15 at CBTS area and Ex-PCWA area since 19 June 2017.

Contract no. HK/2009/01 - Wan Chai Development Phase II – Central –Wanchai Bypass at HKCEC

- 5.3.10 Water quality monitoring for Contract no. HK/2009/01 was commenced on 23 July 2010. The proposed division of water quality monitoring stations are summarized in **Table 5.12** below.

Table 5.12 Water quality monitoring Stations for Contract no. HK/2009/01

Station Ref.	Location	Easting	Northing
Cooling Water Intake			
C1	HKCEC Extension	835885.6	816223.0

- 5.3.11 No action or limit level was recorded in this reporting month.
- 5.3.12 Water quality monitoring results measured in this reporting period are reviewed and summarized. Details of water quality monitoring results and graphical presentation can be referred in **Appendix 5.4**.

Contract no. HK/2009/02 - Wan Chai Development Wan Chai Development Phase II – Central – Wan Chai Bypass at WanChai East

- 5.3.13 Water quality monitoring for Contract no. HK/2009/02 was commenced on 8 July 2010. The proposed division of water quality monitoring stations are summarized in **Table 5.13** below.

Table 5.13 Water quality Monitoring Stations for Contract no. HK/2009/02

Station Ref.	Location	Easting	Northing
Cooling Water Intake			
C1	HKCEC Extension	835885.6	816223.0
Cooling Water Intake / WSD Salt Water Intake			
RW21-P789	Great Eagle Centre/ Sun Hung Kai Centre/ WSD Wanchai salt water intake / China Resources Building	836268.0	816020.0

- 5.3.14 There was one limit level of turbidity exceedance recorded at RW21-P789 on 21 August 2017.
- 5.3.15 After checking with the contractor, no marine construction activity was conducted on the monitoring date, and the installed silt screen was observed generally in order. In view of the above, the exceedance was considered not project related.
- 5.3.16 Water quality monitoring results measured in this reporting period are reviewed and summarized. Details of water quality monitoring results and graphical presentation can be referred in **Appendix 5.4**.

Contract no. HK/2012/08 - Wan Chai Development Phase II – Central- Wan Chai Bypass at Wan Chai West

5.3.17 Water quality monitoring for Contract no. HK/2012/08 was commenced on 5 March 2013. The proposed division of water quality monitoring stations are summarized in **Table 5.14** below.

Table 5.14 Water quality Monitoring Stations for Contract no. HK/2012/08

Station Ref.	Location	Easting	Northing
WSD Salt Water Intake			
WSD19	Sheung Wan	833415.0	816771.0
Cooling Water Intake			
P1	HKCEC Phase I	835774.7	816179.4
P3	The Academy of performing Arts	835824.6	816212.0
P4	Shui on Centre	835865.6	816220.0
P5	Government Buildings (Wanchai Tower / Revenue Tower / Immigration Tower)	835895.2	816215.2

5.3.18 There was one action level of turbidity exceedance recorded at WSD19 on 25 August 2017.

5.3.19 After checking with the contractor, no marine construction activity was conducted on the monitoring date. In view of no marine construction activity, the exceedance was considered not project related.

5.3.20 There was one limit level of turbidity exceedance recorded at P1 on 25 August 2017.

5.3.21 After checking with the contractor, no marine construction activity was conducted on the monitoring date. In view of no marine construction activity, the exceedance was considered not project related.

5.3.22 There was one limit level of turbidity exceedance recorded at P3 on 25 August 2017.

5.3.23 After checking with the contractor, no marine construction activity was conducted on the monitoring date. In view of no marine construction activity, the exceedance was considered not project related.

5.3.24 There was one action level of turbidity exceedance recorded at P5 on 25 August 2017.

5.3.25 After checking with the contractor no marine construction activity was conducted on the monitoring date. In view of no marine construction activity, the exceedance was considered not project related.

5.3.26 Water quality monitoring results measured in this reporting period are reviewed and summarized. Details of water quality monitoring results and graphical presentation can be referred in **Appendix 5.4**.

Contract no. HY/2010/08- Central-Wanchai Bypass Tunnel (Slip Road 8 Section)

5.3.27 The proposed division of water quality monitoring stations are summarized in **Table 5.15** and **Table 5.16** below:

Table 5.15 Water quality monitoring Stations for Contract no. HY/2010/08

Station Ref.	Location	Easting	Northing
Cooling Water Intake			
C7	Windsor House	837193.7	816150.0

Table 5.16 Enhance Dissolved Oxygen Monitoring Stations for Contract no. HY/2010/08

Station Ref.	Location
C6	Excelsior Hotel

Remarks:

1. Enhanced DO monitoring at Windsor House Cooling (Station Ref: C7) was temporarily suspended since 22 October 2014 with respect to the formation of temporary reclamation zone TS3 and to be resumed upon removal of the respective temporary reclamation zone.
- 5.3.28 There was one action level of suspended solid exceedance recorded at C7 on 19 August 2017.
- 5.3.29 Despite cutting of D-wall was conducted on the monitoring date, no particular observation regarding water quality impact was observed during sampling period and the installed silt screen was in place. In view of the above, it was considered the exceedance was not project related.
- 5.3.30 There was one limit level of turbidity exceedance recorded at C7 on 21 August 2017.
- 5.3.31 Despite cutting of D-wall was conducted on the monitoring date, no particular observation regarding water quality impact was observed during sampling period and the installed silt screen was in place. In view of the above, it was considered the exceedance was not project related.
- 5.3.32 Water quality monitoring results measured in this reporting period are reviewed and summarized. Details of water quality monitoring results and graphical presentation can be referred in **Appendix 5.4**.

5.4 Waste Monitoring Results

Contract no. HK/2009/01 - Wan Chai Development Phase II – Central –Wanchai Bypass at HKCEC

5.4.1. No inert C&D waste and non- inert C&D waste disposed in this reporting month. Details of the waste flow table are summarized in **Table 5.17**.

Table 5.17 Details of Waste Disposal for Contract no. HK/2009/01

Waste Type	Quantity this month	Cumulative Quantity-to-Date	Disposal / Dumping Grounds
Inert C&D materials disposed, m ³	NIL	62116.405	TKO137, TM38
Inert C&D materials recycled, m ³	NIL	5856.5	N/A
Non-inert C&D materials disposed, m ³	NIL	1673.69	SENT Landfill
Non-inert C&D materials recycled, kg	NIL	203993	N/A
Chemical waste disposed, kg	NIL	10250	N/A
Marine Sediment (Type 1 – Open Sea Disposal), m ³	NIL (Bulk Volume)	97428.2 (Bulk Volume)	South of Cheung Chau
Marine Sediment (Type 1 – Open Sea Disposal (Dedicate Sites) & Type 2 – Confined Marine Disposal) , m ³	NIL (Bulk Volume)	52250 (Bulk Volume)	East of Cha Chau
Dredged Sediment Requiring Type 3 – Special Treatment / Disposal contained in Geosynthetic Containers	NIL (Bulk Volume)	6773 (Bulk Volume)	East of Cha Chau

5.4.2. There were no marine sediment Type 1- Open Sea Disposal and no marine sediments Type 1 – Open Sea Disposal (Dedicate Sites) & Type 2 – Confined Marine Disposal disposed in this reporting month.

Contract no. HK/2009/02 - Wan Chai Development Phase II – Central – Wan Chai Bypass at Wan Chai East

5.4.3. No inert C&D waste and Non-inert C&D waste disposed of in this reporting month. Details of the waste flow table are summarized in **Table 5.18**.

Table 5.18 Details of Waste Disposal for Contract no. HK/2009/02

Waste Type	Quantity this month	Cumulative Quantity-to-Date	Disposal / Dumping Grounds
Inert C&D materials disposed, m ³	NIL	276075.1	TKO137 / TM 38
Inert C&D materials recycled, m ³	NIL	18161	N/A
Non-inert C&D materials disposed, m ³	NIL	1515.103	SENT Landfill
Non-inert C&D materials recycled, m ³	N/A	N/A	N/A
Chemical waste disposed, kg	NIL	13860	SENT Landfill
Marine Sediment (Type 1 – Open Sea Disposal), m ³	NIL	240222 (Bulk volume)	South of Cheung Chau
Marine Sediment (Type 1 – Open Sea Disposal (Dedicate Sites) & Type 2 – Confined Marine Disposal), m ³	NIL	146445 (Bulk volume)	East of Sha Chau

- 5.4.4. There were no marine sediment Type 1 – Open Sea Disposal and no Type 1 Open Sea Disposal (Dedicate Sites) & Type 2 – Confined Marine Disposal disposed in this reporting month.

Contract no. HY/2009/15 - Central-Wanchai Bypass – Tunnel (Causeway Bay Typhoon Shelter Section)

- 5.4.5. No Inert and non-inert C&D material was recycled in this reporting month. Details of the waste flow table are summarized in **Table 5.19**

Table 5.19 Details of Waste Disposal for Contract no. HY/2009/15

Waste Type	Quantity this month	Cumulative Quantity-to-Date	Disposal / Dumping Grounds	Remarks
Inert C&D materials disposed, m ³	NIL	141579.2	Tuen Mun Area 38	NIL
	NIL	65216	TKO137 FB	NIL
Inert C&D materials recycled, m ³	NIL	8127.21	HY/2010/08	NIL
	NIL	304	Ex-PCWA	NIL
	NIL	111.9	TS4	NIL
Non-inert C&D materials disposed, m ³	NIL	252.2	SENT Landfill	NIL

Waste Type	Quantity this month	Cumulative Quantity-to-Date	Disposal / Dumping Grounds	Remarks
Non-inert C&D materials recycled, kg	NIL	299361.5	N/A	NIL
Chemical waste disposed, kg	NIL	8,200	N/A	NIL
Marine Sediment (Type 1 – Open Sea Disposal), m ³	NIL (Bulk Volume)	156909 (Bulk Volume)	Cheung Chau South	Dredging from TCBR1E / TCBR1W / TCBR2/ TCBR3 / TCBR4 / Maintenance dredging
Marine Sediment (Type 1 – Open Sea Disposal (Dedicate Sites) & Type 2 – Confined Marine Disposal) , m ³	NIL (Bulk Volume)	327746 (Bulk Volume)	East of Sha Chau / South of the Brothers	Dredging from TCBR1E / TCBR1W / TCBR2/ TCBR3 / TCBR4 / Maintenance dredging
Marine Sediment (Type 3 – Special Treatment / Disposal contained in Geosynthetic Containers) m ³	NIL (Bulk Volume)	12640 (Bulk Volume)	East of Sha Chau / South of the Brothers	Dredging from TCBR1W / Maintenance dredging
Marine Sediment (Type 2 – Confined Marine Disposal), m ³	NIL	9350 (Bulk Volume)	East of Sha Chau	Dredging from Eastern Breakwater of CBTS
Marine Sediment (Type 1 – Open Sea Disposal) , m3	NIL (Bulk Volume)	600 (Bulk Volume)	East Sha Chau / South of The Brothers	Dredging from Phase 3 Mooring Re-arrangement
Marine Sediment (Type 2– Confined Marine Disposal) , m3	NIL (Bulk Volume)	14,780 (Bulk Volume)	South of The Brothers	Dredging from Phase 3 Mooring Re-arrangement
Marine Sediment (Type 3 – Special Treatment / Disposal contained in Geosynehetic Containers) , m3	NIL (Bulk Volume)	2,760 (Bulk Volume)	South of The Brothers	Dredging from Phase 3 Mooring Re-arrangement

5.4.6. There was no Type 1 Open Sea Disposal (Dedicate Sites) & Type 2 – Confined Marine Disposal and Type 1 Open Sea Disposal disposed in this reporting month.

Contract no. HY/2009/19 –Central- WanChai Bypass Tunnel (North Point Section) and Island Eastern Corridor Link

5.4.7. No inert C&D waste and non-inert C&D waste disposed in this reporting month. Details of the waste flow table are summarized in **Table 5.20**.

Table 5.20 Details of Waste Disposal for Contract no. HY/2009/19

Waste Type	Quantity this month	Cumulative Quantity-to-Date	Disposal / Dumping Grounds
Inert C&D materials disposed, m ³	NIL	355921.04	TM38
Inert C&D materials recycled, m ³	NIL	59367	N/A
Non-inert C&D materials disposed, m ³	NIL	1068.6	N/A
Non-inert C&D materials recycled, kg	NIL	333.14	N/A
Chemical waste disposed, L	NIL	2.12	N/A
Marine Sediment (Type 1 – Open Sea Disposal), m ³	NIL	162	South Cheung Chau
Marine Sediment (Type 2 – Confined Marine Disposal) , m ³	NIL	681	East Sha Chau
Marine Sediment (Type 1 – Open Sea Disposal (Dedicate Sites) & Type 2 – Confined Marine Disposal) , m ³	NIL	4976.00	East Sha Chau

5.4.8. There was no marine sediment Type1- Open Sea Disposal and there was no Type 1 – Open Sea Disposal (Dedicate Sites) & Type 2 – Confined Marine Disposal disposed in this reporting month.

Contract no. HK/2012/08 –Wan Chai Development Phase II – Central- Wan Chai Bypass at Wan Chai West

5.4.9. There was no Inert C&D waste disposed and no non-inert C&D waste disposed in this reporting month. Details of the waste flow table are summarized in **Table 5.21**.

Table 5.21 Details of Waste Disposal for Contract no. HK/2012/08

Waste Type	Quantity this month	Cumulative Quantity-to-Date	Disposal / Dumping Grounds
Inert C&D materials disposed, m ³ *	NIL	4131	TM38
	NIL	273	TKO137
Inert C&D materials recycled, m ³	NIL	NIL	N/A

Waste Type	Quantity this month	Cumulative Quantity-to-Date	Disposal / Dumping Grounds
Non-inert C&D materials disposed, m ³	NIL	315	N/A
Non-inert C&D materials recycled, kg	NIL	NIL	N/A
Chemical waste disposed, L	NIL	NIL	N/A
Marine Sediment (Type 1 – Open Sea Disposal), m ³	NIL (Bulk volume)	31759 (Bulk volume)	South of Cheung Chau
Marine Sediment (Type 1 – Open Sea Disposal (Dedicate Sites) & Type 2 – Confined Marine Disposal), m ³	NIL (Bulk volume)	108542 (Bulk volume)	South of The Brothers (from 27 Aug 2013 onwards)

- 5.4.10. There was no Marine Sediment Type 1 – Open Sea Disposal (Delicate Sites) & Type 2 – Confined Marine Disposal and Marine Sediment Type 1 – Open Sea Disposal disposed in this reporting month.

Contract no. HY/2010/08 –Central - Wan Chai Bypass (CWB) –Tunnel (Slip Road 8)

- 5.4.11. Inert C&D waste was disposed in this reporting month, while no non-inert C&D waste disposed in this reporting month. Details of the waste flow table are summarized in **Table 5.22**

Table 5.22 Details of Waste Disposal for Contract no. HY/2010/08

Waste Type	Quantity this month	Cumulative Quantity-to-Date	Disposal / Dumping Grounds
Inert C&D materials disposed, m ³	13347.3	88795.93	TM38
	NIL	19739.4	TKO137
Inert C&D materials recycled, m ³	NIL	NIL	N/A
Non-inert C&D materials disposed, m ³	NIL	NIL	N/A
Non-inert C&D materials recycled, kg	NIL	NIL	N/A
Chemical waste disposed, L	NIL	NIL	N/A
Marine Sediment (Type 1 – Open Sea Disposal)	NIL	62559.4	South Cheung Chau / Brothers Island *
Marine Sediment (Type 1 – Open Sea Disposal (Dedicate Sites) & Type 2 – Confined Marine disposal)	NIL	28309.2	Brothers Island
Marine Sediment (Type 3 – Special Treatment)	NIL	7780	Brothers Island

- 5.4.12. There were no Type 1 – Open Sea Disposal and no Type 1 – Open Sea Disposal (Dedicate Sites) & Type 2 – Confined Marine Disposal disposed in this reporting month, and no Type 3-Special Treatment disposed in this reporting month.

6. Compliance Audit

- 6.0.1. The Event Action Plan for construction noise, air quality and water quality are presented in [Appendix 6.1](#).

6.1 Noise Monitoring

Contract no. HK/2009/01 - Wan Chai Development Phase II – Central –Wanchai Bypass at HKCEC

- 6.1.1 One limit level exceedance was recorded at M1a – Footbridge for Ex-Harbour Road Sports Centre on 04 August 2017 in the reporting month.

- 6.1.2 After checking with Contractor of HK/2009/01, no construction works was conducted under Contract HK/2009/01 around the monitoring station on 04 August 2017 in the reporting month, while breaking works under Contract HK/2009/02 was observed on 04 August 2017 during the monitoring period as the major noise contribution. Hence, the exceedances were considered as non-Project related under Contract HK/2009/01.

Contract no. HK/2009/02 - Wan Chai Development Phase II – Central – Wan Chai Bypass at WanChai East

- 6.1.3 One limit level exceedance was recorded at M1a – Footbridge for Ex-Harbour Road Sports Centre on 04 August 2017 in the reporting month.

- 6.1.4 After checking with Contractor of HK/2009/02, backfilling work and breaking works were conducted under Contract HK/2009/02 on 04 August 2017 around the monitoring location during the time of measurement. Despite the breaking works was considered as the major noise contribution during the measurement and the exceedance is considered as Project related, the noise impact to the nearest NSR is further assessed considering the boundary location of the monitoring station and no adverse noise impact to the nearest NSR is identified. Nevertheless, in view of the recorded noise level at the site boundary, the Contractor of HK/2009/02 is suggested to adopt additional noise mitigation measures to avoid potential cumulative impact to nearby stakeholders.

Contract no. HY/2009/15 - Central-Wanchai Bypass – Tunnel (Causeway Bay Typhoon Shelter Section)

- 6.1.5 No exceedance was recorded in the reporting month.

Contract no. HY/2009/19 – Central – Wanchai Bypass Tunnel (North Point Section) and Island Eastern Corridor Link

- 6.1.6 No exceedance was recorded in the reporting month.

Contract no. HY/2010/08 – Central-Wanchai Bypass – Tunnel (Slip Road 8 Section)

- 6.1.7 No exceedance was recorded in the reporting month.

6.2 Air Monitoring

Contract no. HK/2009/01 - Wan Chai Development Phase II – Central –Wanchai Bypass at HKCEC

6.2.1 One 1hr TSP limit level exceedance was recorded at CMA5b – Pedestrian Plaza on 29 August 2017 in the reporting month.

6.2.2 After checking with the Contractor of HK/2009/01, no construction works was undertaken around the monitoring location on the monitoring date under Contractor of HK/2009/01 and no particular observation regarding air quality impact was observed during sampling while gardening and sweeping works conducted directly at the monitoring station by Pedestrian Plaza management office could potentially contribute to the elevated particulates level in the vicinity of the monitoring equipment. Hence, the exceedance is considered as not related to the Project.

Contract no. HK/2009/02 – Wan Chai Development Phase II – Central – Wan Chai Bypass at Wan Chai East (CWB Tunnel)

6.2.3 No action or limit level exceedance was recorded in this reporting month.

Contract no. HY/2009/15 - Central-Wanchai Bypass – Tunnel (Causeway Bay Typhoon Shelter Section)

6.2.4 No action or limit level exceedance was recorded in this reporting month.

Contract no. HY/2009/19 – Central – Wanchai Bypass Tunnel (North Point Section) and Island Eastern Corridor Link

6.2.5 No action or limit level exceedance was recorded in this reporting month.

Contract no. HK/2012/08 Wan Chai Development Phase II - Central-Wan Chai Bypass at Wan Chai West

6.2.6 One 1hr TSP limit level exceedance was recorded at CMA5b – Pedestrian Plaza on 29 August 2017 in the reporting month.

6.2.7 After checking with the Contractor of HK/2012/08, no construction works was undertaken around the monitoring location on the monitoring date under Contractor of HK/2012/08 and no particular observation regarding air quality impact was observed during sampling while gardening and sweeping works conducted directly at the monitoring station by Pedestrian Plaza management office could potentially contribute to the elevated particulates level in the vicinity of the monitoring equipment. Hence, the exceedance is considered as not related to the Project.

Contract no. HY/2010/08 – Central-Wanchai Bypass – Tunnel (Slip Raod 8 Section)

6.2.8 No action or limit level exceedance was recorded in the reporting month.

6.2.9 The odour patrol along the odour route with 5 sniffing locations was conducted by a qualified odour patrol member on 01, 16, 30 August 2017 at the concerned hours (afternoon for higher daily temperature). No action and limit level was recorded during this reporting month.

6.3 Water Quality Monitoring

Contract no. HK/2009/01 - Wan Chai Development Phase II – Central –Wanchai Bypass at HKCEC

6.3.1 No action or limit level exceedance was recorded in this reporting month.

Contract no. HK/2009/02 - Wan Chai Development Phase II – Central – Wan Chai Bypass at WanChai East

6.3.2 There was one limit level of turbidity exceedance recorded at RW21-P789 on 21 August 2017.

6.3.3 After checking with the contractor, no marine construction activity was conducted on the monitoring date, and the installed silt screen was observed generally in order. In view of the above, the exceedance was considered not project related.

Contract no. HY/2009/19- Central- Wan Chai Bypass Tunnel (North Point Section) and Island Eastern Corridor Link

6.3.4 No action or limit level exceedance was recorded in this reporting month.

Contract no. HK/2012/08- Wan Chai Development Phase II – Central- Wan Chai Bypass at Wan Chai West

6.3.5 There was one action level of turbidity exceedance recorded at WSD19 on 25 August 2017.

6.3.6 After checking with the contractor, no marine construction activity was conducted on the monitoring date. In view of no marine construction activity, the exceedance was considered not project related.

6.3.7 There was one limit level of turbidity exceedance recorded at P1 on 25 August 2017.

6.3.8 After checking with the contractor, no marine construction activity was conducted on the monitoring date. In view of no marine construction activity, the exceedance was considered not project related.

6.3.9 There was one limit level of turbidity exceedance recorded at P3 on 25 August 2017.

6.3.10 After checking with the contractor, no marine construction activity was conducted on the monitoring date. In view of no marine construction activity, the exceedance was considered not project related.

6.3.11 There was one action level of turbidity exceedance recorded at P5 on 25 August 2017.

6.3.12 After checking with the contractor no marine construction activity was conducted on the monitoring date. In view of no marine construction activity, the exceedance was considered not project related.

Contract no. HY/2010/08 –Central - Wan Chai Bypass (CWB) –Tunnel (Slip Road 8)

- 6.3.13 There was one action level of suspended solid exceedance recorded at C7 on 19 August 2017.
- 6.3.14 Despite cutting of D-wall was conducted on the monitoring date, no particular observation regarding water quality impact was observed during sampling period and the installed silt screen was in place. In view of the above, it was considered the exceedance was not project related.
- 6.3.15 There was one limit level of turbidity exceedance recorded at C7 on 21 August 2017.
- 6.3.16 Despite cutting of D-wall was conducted on the monitoring date, no particular observation regarding water quality impact was observed during sampling period and the installed silt screen was in place. In view of the above, it was considered the exceedance was not project related.

6.4 Review of the Reasons for and the Implications of Non-compliance

- 6.4.1 There was no non-compliance from the site audits in the reporting period. The observations and recommendations made in each individual site audit session were presented in Section 8.
- 6.4.2 An inspection report (under APCO) regarding improper dust suppression measures during excavation was issued by the EPD to the Contractor of HK/2009/02 after inspection conducted by the EPD on 24 August 2017.
- 6.4.3 A project related noise exceedance was recorded from the breaking works under Contract HK/2009/02 on 04 August 2017. The breaking works was observed as the major noise contribution during the measurement hence the exceedance is considered as Project related while no adverse noise impact to the nearest NSR was resulted based on the assessment on the monitoring location and nearest NSR.

6.5 Summary of action taken in the event of and follow-up on non-compliance

- 6.5.1 The RSS and Environmental Team shall keep in view the construction site dust mitigation measure under Contract HK/2009/02 and notify the Contractor for necessary follow up, if required.
- 6.5.2 Further to the project related noise exceedance recorded on 04 August 2017 from the breaking works under Contract HK/2009/02, despite no adverse impact was assessed from the noise assessment at the nearest NSR, the Contractor of HK/2009/02 was recommended to implement noise mitigation measures to avoid potential nuisance to nearby stakeholder.

7. Cumulative Construction Impact due to the Concurrent Projects

- 7.0.1. According to Condition 3.4 of the EP-356/2009, this section addresses the relevant cumulative construction impact due to the concurrent activities of the current projects including the Central Reclamation Phase III, Central-Wanchai Bypass and Island Eastern Corridor Link projects.
- 7.0.2. According to the Final EM&A Report of Central Reclamation Phase III (CRIII) for Contract HK 12/02, the major construction activities were completed by end of January 2014 and no construction activities were undertaken thereafter and the water quality monitoring was completed in October 2011 and no Project-related exceedance was recorded for air and noise monitoring. It can be concluded that cumulative construction impact due to the concurrent activities of the current projects with the Central Reclamation Phase III (CRIII) was insignificant.
- 7.0.3. According to the construction programme of Central-Wanchai Bypass at Wanchai West at the Central Reclamation Phase III area include road and drain works, backfilling works and reinstatement of Culvert and Cooling mains reinstatement of planter at P1 road were performed in August 2017 reporting month. As no project related exceedance were recorded during the reporting period, cumulative construction impact due to the concurrent activities of the current projects with the Central Reclamation Phase III (CRIII) was considered as insignificant.
- 7.0.4. According to the construction programme of Wan Chai Development Phase II, Central-Wan Chai Bypass and Island Eastern Corridor Link projects, the major construction activities under Wan Chai Development Phase II were road and drains construction, tunnel construction and backfilling works at Wan Chai West and Wan Chai East. The major construction activities under Central-Wan Chai Bypass and Island Eastern Corridor Link Projects were drainage works and ventilation building construction at Central; temporary reclamation removal works at Causeway Bay, road works and side wall construction at Victoria Park; bridge construction, piling works, foundation works and building construction at North Point area in the reporting month. In addition, other non-Wan Chai Development Phase II, Central-Wan Chai Bypass and Island Eastern Corridor Link projects was observed undertaken at Wan Chai North and North Point area.
- 7.0.5. No significant air impact from construction activities was anticipated in the reporting month. Besides, no project related exceedance was recorded during the air and noise environmental monitoring events in the reporting month. Thus, it is evaluated that the cumulative construction impact from the concurrent projects including Central Reclamation Phase III (CRIII), Wan Chai Development Phase II (WDII), Central-WanChai Bypass (CWB), Island Eastern Corridor Link projects (IECL) was insignificant.

8. Environmental Site Audit

8.0.1. During this reporting month, weekly environmental site audits were conducted for Contracts no. HK/2009/01, HK/2009/02, HY/2009/15, HY/2009/19, HK/2012/08 and HY/2010/08. No non-conformance was identified during the site audits.

8.0.2. Four site inspections for Contract no. HK/2009/01 were conducted on 2, 9, 16 and 25 August 2017 in reporting month. There was no particular findings observed in this reporting month.

8.0.3. Five site inspections for Contract no. HK/2009/02 were carried out on 28 July 2017, 3, 10, 17 and 22 August 2017 in reporting month. Results of these inspections and outcomes are summarized in **Table 8.2**.

Table 8.2 Summary of Environmental Inspections for Contract no. HK/2009/02

Item	Date	Observations	Action taken by Contractor	Outcome
170728_01	28 Jul 2017	Drip tray shall be provide for oil containers at Portion 5	Concerned oil containers were removed at Portion 5.	Completion as observed on 3 August 2017
170728_02	28 Jul 2017	Floating refuses shall be cleared at RW21-P789 station	Floating refuses was cleared.	Completion as observed on 3 August 2017
170803_01	3 Aug 2017	Preventive measure shall be implemented for avoiding runoff impact at stockpiling area in Portion 5	The stockpile was removed and no potential runoff impact was observed at nearby works area.	Completion as observed on 10 August 2017
170803_02	3 Aug 2017	Underground water at Portion 3&4 shall be treated prior discharge as accordance with wastewater discharge license	The underground water was diverted to proper water treatment unit prior discharge at Portion 3 & 4.	Completion as observed on 10 August 2017
170803_03	3 Aug 2017	Drip tray shall be provided for oil containers on site	Drip tray was provided for oil containers at the concerned locations on site	Completion as observed on 10 August 2017
170810_01	10 Aug 2017	Drip tray shall be provided for oil container at Portion 3&4	Drip tray was provided for oil container at Portion 3 & 4.	Completion as observed on 17 August 2017
170817_01	17 Aug 2017	Wheel washing at Gate 6 shall be strengthen to avoid muddy material deposit on public road.	Wheel washing was implemented properly and no muddy trail was observed on the public road.	Completion as observed on 22 August 2017
170817_02	17 Aug 2017	Stockpile at Portion 3&4 shall be covered when left idle.	Stockpile was covered at Portion 3&4.	Completion as observed on 22 August 2017

8.0.4. Four site inspections for Contract no. HY/2009/15 were carried out on 1, 8, 17 and 22 August 2017 in this reporting month. Results of these inspections and outcomes are summarized in **Table 8.3**.

Table 8.3 Summary of Environmental Inspections for Contract no. HY/2009/15

Item	Date	Observations	Action taken by Contractor	Outcome
170822_1	22 Aug 2017	NRMM label shall be provided to roller deployed on-site (PRE Office)	The roller was no longer deployed on-site	Completion as observed on 28 August 2017

- 8.0.5. Four site inspections for Contract no. HY/2009/19 were carried out on 2, 9, 16 and 24 August 2017 in reporting month. Results of these inspections and outcomes are summarized in **Table 8.4**.

Table 8.4 Summary of Environmental Inspections for Contract no. HY/2009/19

Item	Date	Observations	Action taken by Contractor	Outcome
170824_1	24 Aug 2017	Contractor shall prevent direct discharge of muddy water from derrick barge (Pier 2)	No direct discharge was observed	Completion as observed on 30 August 2017

- 8.0.6. Four site inspections for Contract no. HK/2012/08 were carried out on 1, 8, 15 and 24 August 2017 in this reporting period. Results of these inspections and outcomes are summarized in **Table 8.5**.

Table 8.5 Summary of Environmental Inspections for Contract no. HK/2012/08

Item	Date	Observations	Action taken by Contractor	Outcome
170808_01	8-Aug-17	Breaker shall be covered with acoustic material while operating	Breaker was covered with acoustic material on site	Completion as observed on 15 August 2017
170815_01	15-Aug-17	Water spraying shall be implement on site works area for dust suppression	Water spraying was implemented on concerned works area	Completion as observed on 24 August 2017
170824_01	24-Aug-17	Drip tray shall be provided for oil containers on site	Oil containers were removed at the concerned area.	Completion as observed on 29 August 2017
170824_02	24-Aug-17	Wheel washing shall be strengthen at Slip Road 1 to avoid muddy trail on public road	Wheel washing facilities was observed in order and no muddy trail was observed on public road	Completion as observed on 29 August 2017
170824_03	24-Aug-17	Coverage of manhole at Slip Road 1 shall be reinstated and maintained properly	Manhole was covered at Slip Road 1	Completion as observed on 29 August 2017

- 8.0.7. Four site inspections for Contract no. HY/2010/08 were carried out on 2, 11, 16 and 25 August 2017 in this reporting period. There was no particular findings observed in this reporting month.

9. Complaints, Notification of Summons and Prosecution

- 9.0.1. There was no environmental complaint received in this reporting month.
- 9.0.2. The details of cumulative complaint log and updated summary of complaints are presented in **Appendix 9.1**
- 9.0.3. Cumulative statistic on complaints and successful prosecutions are summarized in **Table 9.1** and **Table 9.2** respectively.

Table 9.1 Cumulative Statistics on Complaints

Reporting Period	No. of Complaints
Commencement works (Mar 2010) to last reporting month	47
August 2017	0
Total	47

Table 9.2 Cumulative Statistics on Successful Prosecutions

Environmental Parameters	Cumulative No. Brought Forward	No. of Successful Prosecutions this month (Offence Date)	Cumulative No. Project-to-Date
Air	-	0	0
Noise	-	0	0
Water	-	0	0
Waste	-	0	0
Total	-	0	0

10. Conclusion

10.0.1. The EM&A programme was carried out in accordance with the EM&A Manual requirements, minor alterations to the programme proposed were made in response to changing circumstances.

10.0.2. The scheduled construction activities and the recommended mitigation measures for the coming month are listed in **Table 10.1**.

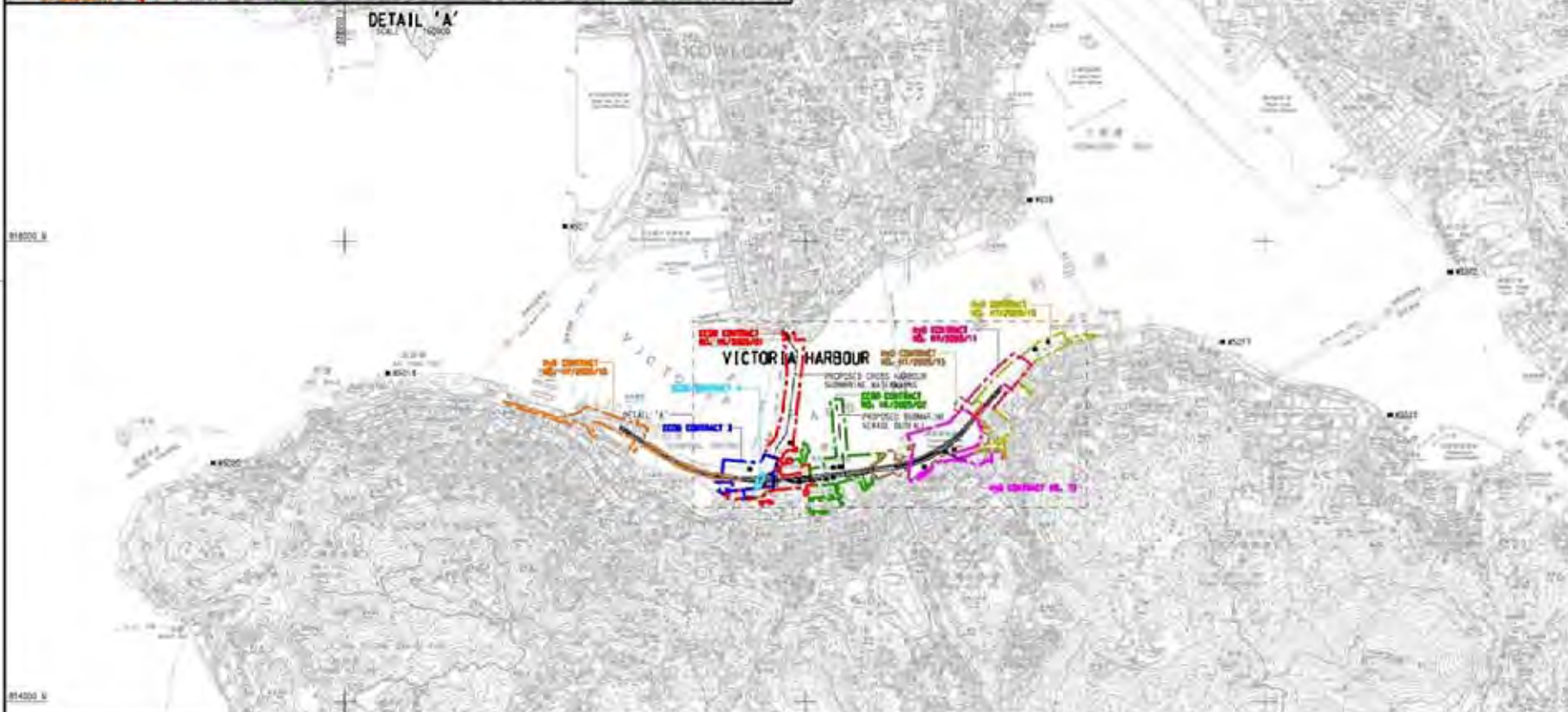
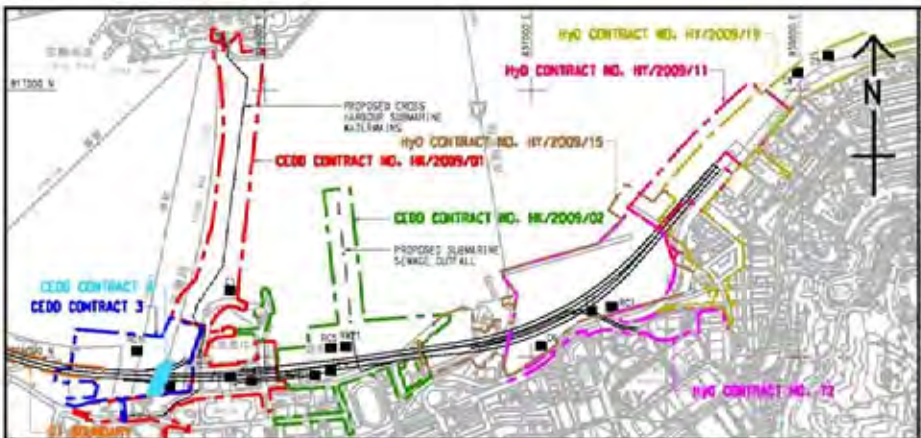
Table 10.1 Construction Activities and Recommended Mitigation Measures in Coming Reporting Month

Contract No.	Key Construction Works	Recommended Mitigation Measures
HK/2009/01	<ul style="list-style-type: none"> Nil 	<ul style="list-style-type: none"> Nil
HK/2009/02	<ul style="list-style-type: none"> Nil 	<ul style="list-style-type: none"> Daily visual inspection of silt screen and silt curtain to ensure its operation properly. Implement silt curtain in accordance with the associated plans submitted to EPD.
HY/2009/15	<ul style="list-style-type: none"> Nil 	<ul style="list-style-type: none"> Daily visual inspection of silt screen and silt curtain to ensure its operation properly Implement silt curtain in accordance with the associated plans submitted to EPD.
HY/2009/19	<ul style="list-style-type: none"> Nil 	<ul style="list-style-type: none"> Nil
HK/2012/08	<ul style="list-style-type: none"> Construction of Box 1 unit 	<ul style="list-style-type: none"> To conform the installation and setting as in the silt screen and silt curtain deployment plan To space out noisy equipment and position as far as possible from sensitive receiver. Daily visual inspection of silt screen and silt curtain to ensure its operation properly
HY/2010/08	<ul style="list-style-type: none"> Diversion pipe maintenance Diaphragm Wall Removal Works Removal of reclamation at TS3E and TS3W 	<ul style="list-style-type: none"> To conform the installation and setting as in the silt screen and silt curtain deployment plan Daily visual inspection of silt screen and silt curtain to ensure its operation properly



Figure 2.1

Project Layout



- LEGEND:**
- WATER QUALITY MONITORING STATIONS
- COOLING WATER INTAKES**
- 01 WONG KONG CONVENTION AND EXHIBITION CENTRE EXTENSION
 - 02 TELECOM HOUSE AND ACADEMY 1 ON PEARLMAN AVENUE / SAITLWAY CENTRE
 - 03 WONG KONG CONVENTION AND EXHIBITION CENTRE PHASE 1
 - 04 NEW EXHIBITION TOWER AND GREAT EXHIBITION CENTRE
 - 05 SUN HANG KAI CENTRE
 - 06 PROPOSED EXHIBITION STATION / WORLD TRADE CENTRE
 - 07 WINDSOR HOUSE
 - 08 CITY SQUARE
 - 09 PROVIDENT CENTRE
 - 102 PROPOSED HERPA EXTENSION
 - 103 SUN HANG KAI CENTRE / REPRODUCTION
 - 107 WINDSOR HOUSE / TEMPORARY REPRODUCTION
- WSD SALT WATER INTAKE**
- #201 WAN CHAI
 - #401 WAN CHAI (REPRODUCTION)
 - #501 CANTON SQUARE
 - #601 SAH
 - #620 CHA KWO LING
 - #621 SAH (REPRODUCTION)
 - #622 SCARLETT BAY
 - #623 WINDSOR HOUSE
 - #624 CANTON TOWER

DESIGNATED PROJECT'S TOP	WORK CONTRACT	DESIGNATED PROJECT NUMBER	COMPLETION (APPROXIMATE)
SP1 - CENTRAL WAN CHAI STAFFS WORKS INCLUDING 15 ROAD TUNNEL AND SLOPE ROADS	CEDD CONTRACT NO. HK/2009/01	SP1 - SP3 - SP6	APRIL 2010
SP2 - ROAD P2 AND OTHER ROADS (PRIMARY & DISTRICT DISTRIBUTION ROADS)	CEDD CONTRACT NO. HK/2009/02	SP1 - SP3 - SP6	APRIL 2010
SP3 - PERMANENT AND TEMPORARY ROAD MAINTENANCE WORKS INCLUDING ASSOCIATED DRAINAGE WORKS IN WAN CHAI DEVELOPMENT PHASE 1T / WSD11 AREA	CEDD CONTRACT 3	SP1 - SP3	END 2011
SP4 - TEMPORARY BRIDGE-SHELTER / SP4 NOT TO BE IMPLEMENTED	CEDD CONTRACT 4	SP1 - SP3	END 2011
SP5 - WAN CHAI EAST SEWAGE DUCTFALL	CEDD CONTRACT 5	SP3	2010
SP6 - DISINFECTING FOR THE CROSS-HARBOUR WATER MAINS	HYD CONTRACT NO. HY/2009/11	SP3	18 AUGUST 2010
	HYD CONTRACT NO. HY/2009/15	SP1 - SP3	SEPTEMBER 2010
	HYD CONTRACT NO. HY/2009/16	SP1	OCTOBER 2010
	HYD CONTRACT NO. HY/2009/18	SP1	NOVEMBER 2010
	HYD CONTRACT 12	SP1 - SP3	MID 2010



CEDD 土木工程發展局
Civil Engineering and Development Department

WAN CHAI DEVELOPMENT PHASE II

WAN CHAI DEVELOPMENT PHASE II, PHASE CENTRE - SANITARY AND SEWERAGE WORKS (STAGE 1) AND TESTING WORKS (STAGE 1)

LOCATIONS OF WATER QUALITY MONITORING STATIONS

AECOM

PROJECT NUMBER: **60041297/C5/SK001**

DATE: 2010	SCALE: 1:10000	DATE: 2010	SCALE: 1:10000
BY: [Signature]	BY: [Signature]	BY: [Signature]	BY: [Signature]
CHECKED: [Signature]	CHECKED: [Signature]	CHECKED: [Signature]	CHECKED: [Signature]

© COPYRIGHT RESERVED



NOTES:

1. SETTING OUT COORDINATES REFER DRG. No. 60095653/NP/1601.
2. THE CONTRACTOR SHALL KEEP OPEN AND PROVIDE ACCESS (PEDESTRIAN AND TRAFFIC) TO THE PUBLIC AT ALL TIMES DURING THE PERIOD OF THE CONTRACTOR'S OCCUPATION OF OIL STREET. THE CONTRACTOR SHALL MAINTAIN THIS PORTION OF SITE IN A CLEAN, PASSABLE AND SAFE STATE AT ALL TIMES.
3. THIS DRAWING SHALL BE READ IN CONJUNCTION WITH DRG. No. 60095653/NP/1652.

LEGEND:

[Dotted pattern]	PORTION NPR1	[Cross-hatch pattern]	PORTION NPR4
[Diagonal lines /]	PORTION NPR2	[Diagonal lines \]	PORTION NPR5
[Diagonal lines /]	PORTION NPR3	[Stippled pattern]	PORTION NPR6
[Diagonal lines \]	PORTION NPR4	[Horizontal lines]	PORTION NPR7
[Vertical lines]	PORTION NPR5	[Vertical lines]	PORTION NPR8
[Horizontal lines]	PORTION NPR6	[Vertical lines]	PORTION NPR9
[Stippled pattern]	PORTION NPR7	[Vertical lines]	PORTION NPR10
[Vertical lines]	PORTION NPR8	[Vertical lines]	PORTION NPR11
[Vertical lines]	PORTION NPR9	[Vertical lines]	PORTION NPR12
[Vertical lines]	PORTION NPR10	[Vertical lines]	PORTION NPR13
[Vertical lines]	PORTION NPR11	[Vertical lines]	PORTION NPR14
[Vertical lines]	PORTION NPR12	[Vertical lines]	PORTION NPR15
[Vertical lines]	PORTION NPR13	[Vertical lines]	PORTION NPR16
[Vertical lines]	PORTION NPR14	[Vertical lines]	PORTION NPR17
[Vertical lines]	PORTION NPR15	[Vertical lines]	PORTION NPR18
[Vertical lines]	PORTION NPR16	[Vertical lines]	PORTION NPR19
[Vertical lines]	PORTION NPR17	[Vertical lines]	PORTION NPR20
[Vertical lines]	PORTION NPR18	[Vertical lines]	PORTION NPR21
[Vertical lines]	PORTION NPR19	[Vertical lines]	PORTION NPR22
[Vertical lines]	PORTION NPR20	[Vertical lines]	PORTION NPR23
[Vertical lines]	PORTION NPR21	[Vertical lines]	PORTION NPR24
[Vertical lines]	PORTION NPR22	[Vertical lines]	PORTION NPR25
[Vertical lines]	PORTION NPR23	[Vertical lines]	PORTION NPR26
[Vertical lines]	PORTION NPR24	[Vertical lines]	PORTION NPR27
[Vertical lines]	PORTION NPR25	[Vertical lines]	PORTION NPR28
[Vertical lines]	PORTION NPR26	[Vertical lines]	PORTION NPR29
[Vertical lines]	PORTION NPR27	[Vertical lines]	PORTION NPR30
[Vertical lines]	PORTION NPR28	[Vertical lines]	PORTION NPR31
[Vertical lines]	PORTION NPR29	[Vertical lines]	PORTION NPR32
[Vertical lines]	PORTION NPR30	[Vertical lines]	PORTION NPR33
[Vertical lines]	PORTION NPR31	[Vertical lines]	PORTION NPR34
[Vertical lines]	PORTION NPR32	[Vertical lines]	PORTION NPR35
[Vertical lines]	PORTION NPR33	[Vertical lines]	PORTION NPR36
[Vertical lines]	PORTION NPR34	[Vertical lines]	PORTION NPR37
[Vertical lines]	PORTION NPR35	[Vertical lines]	PORTION NPR38
[Vertical lines]	PORTION NPR36	[Vertical lines]	PORTION NPR39
[Vertical lines]	PORTION NPR37	[Vertical lines]	PORTION NPR40
[Vertical lines]	PORTION NPR38	[Vertical lines]	PORTION NPR41
[Vertical lines]	PORTION NPR39	[Vertical lines]	PORTION NPR42
[Vertical lines]	PORTION NPR40	[Vertical lines]	PORTION NPR43
[Vertical lines]	PORTION NPR41	[Vertical lines]	PORTION NPR44
[Vertical lines]	PORTION NPR42	[Vertical lines]	PORTION NPR45
[Vertical lines]	PORTION NPR43	[Vertical lines]	PORTION NPR46
[Vertical lines]	PORTION NPR44	[Vertical lines]	PORTION NPR47
[Vertical lines]	PORTION NPR45	[Vertical lines]	PORTION NPR48
[Vertical lines]	PORTION NPR46	[Vertical lines]	PORTION NPR49
[Vertical lines]	PORTION NPR47	[Vertical lines]	PORTION NPR50
[Vertical lines]	PORTION NPR48	[Vertical lines]	PORTION NPR51
[Vertical lines]	PORTION NPR49	[Vertical lines]	PORTION NPR52
[Vertical lines]	PORTION NPR50	[Vertical lines]	PORTION NPR53
[Vertical lines]	PORTION NPR51	[Vertical lines]	PORTION NPR54
[Vertical lines]	PORTION NPR52	[Vertical lines]	PORTION NPR55
[Vertical lines]	PORTION NPR53	[Vertical lines]	PORTION NPR56
[Vertical lines]	PORTION NPR54	[Vertical lines]	PORTION NPR57
[Vertical lines]	PORTION NPR55	[Vertical lines]	PORTION NPR58
[Vertical lines]	PORTION NPR56	[Vertical lines]	PORTION NPR59
[Vertical lines]	PORTION NPR57	[Vertical lines]	PORTION NPR60
[Vertical lines]	PORTION NPR58	[Vertical lines]	PORTION NPR61
[Vertical lines]	PORTION NPR59	[Vertical lines]	PORTION NPR62
[Vertical lines]	PORTION NPR60	[Vertical lines]	PORTION NPR63
[Vertical lines]	PORTION NPR61	[Vertical lines]	PORTION NPR64
[Vertical lines]	PORTION NPR62	[Vertical lines]	PORTION NPR65
[Vertical lines]	PORTION NPR63	[Vertical lines]	PORTION NPR66
[Vertical lines]	PORTION NPR64	[Vertical lines]	PORTION NPR67
[Vertical lines]	PORTION NPR65	[Vertical lines]	PORTION NPR68
[Vertical lines]	PORTION NPR66	[Vertical lines]	PORTION NPR69
[Vertical lines]	PORTION NPR67	[Vertical lines]	PORTION NPR70
[Vertical lines]	PORTION NPR68	[Vertical lines]	PORTION NPR71
[Vertical lines]	PORTION NPR69	[Vertical lines]	PORTION NPR72
[Vertical lines]	PORTION NPR70	[Vertical lines]	PORTION NPR73
[Vertical lines]	PORTION NPR71	[Vertical lines]	PORTION NPR74
[Vertical lines]	PORTION NPR72	[Vertical lines]	PORTION NPR75
[Vertical lines]	PORTION NPR73	[Vertical lines]	PORTION NPR76
[Vertical lines]	PORTION NPR74	[Vertical lines]	PORTION NPR77
[Vertical lines]	PORTION NPR75	[Vertical lines]	PORTION NPR78
[Vertical lines]	PORTION NPR76	[Vertical lines]	PORTION NPR79
[Vertical lines]	PORTION NPR77	[Vertical lines]	PORTION NPR80
[Vertical lines]	PORTION NPR78	[Vertical lines]	PORTION NPR81
[Vertical lines]	PORTION NPR79	[Vertical lines]	PORTION NPR82
[Vertical lines]	PORTION NPR80	[Vertical lines]	PORTION NPR83
[Vertical lines]	PORTION NPR81	[Vertical lines]	PORTION NPR84
[Vertical lines]	PORTION NPR82	[Vertical lines]	PORTION NPR85
[Vertical lines]	PORTION NPR83	[Vertical lines]	PORTION NPR86
[Vertical lines]	PORTION NPR84	[Vertical lines]	PORTION NPR87
[Vertical lines]	PORTION NPR85	[Vertical lines]	PORTION NPR88
[Vertical lines]	PORTION NPR86	[Vertical lines]	PORTION NPR89
[Vertical lines]	PORTION NPR87	[Vertical lines]	PORTION NPR90
[Vertical lines]	PORTION NPR88	[Vertical lines]	PORTION NPR91
[Vertical lines]	PORTION NPR89	[Vertical lines]	PORTION NPR92
[Vertical lines]	PORTION NPR90	[Vertical lines]	PORTION NPR93
[Vertical lines]	PORTION NPR91	[Vertical lines]	PORTION NPR94
[Vertical lines]	PORTION NPR92	[Vertical lines]	PORTION NPR95
[Vertical lines]	PORTION NPR93	[Vertical lines]	PORTION NPR96
[Vertical lines]	PORTION NPR94	[Vertical lines]	PORTION NPR97
[Vertical lines]	PORTION NPR95	[Vertical lines]	PORTION NPR98
[Vertical lines]	PORTION NPR96	[Vertical lines]	PORTION NPR99
[Vertical lines]	PORTION NPR97	[Vertical lines]	PORTION NPR100

B	WORKING DRAWING	11/09/09
A	TENDER ADDENDUM NO. 1	11/09/09
-	TENDER DRAWING	11/09/09

Highways Department 路政署
Major Works Project Management Office

CENTRAL - WAN CHAI BYPASS AND IEC LINK
CENTRAL - WAN CHAI BYPASS - NORTH POINT RECLAMATION

PORTION OF SITE
SHEET 1 OF 2

AECOM

DRGNO.	60095653/NP/1651B
DESIGNED BY	TTF
CHECKED BY	CJH
DATE	11/09/09
SCALE	AS SHOWN
WORKING DRAWING	
COPYRIGHT RESERVED	



INSET 'A'
SCALE 1:1000

CENTRAL DISTRICT



EIA-141/2007
DP3

HKCEC (Western Part)

HKCEC (Middle Part)

HKCEC (Eastern Part)

INT	COORDINATES	
	EASTING	NORTHING
C41	835986.528	818105.708
C42	835973.417	818104.468
C43	835963.943	818079.706
C44	835963.543	818086.581
C45	835964.818	818085.528
C46	835965.504	818085.514
C46	835973.757	818081.208
C47	835974.956	818082.441
C48	835980.846	818079.887
C49	835981.347	818077.238
C50	835976.828	818066.814
C51	835988.478	818080.846
C52	835975.226	818089.224
C53	835973.504	818087.897
C54	835973.627	818084.764
C55	835973.745	818079.883
C56	835991.071	818078.764
C56-1	835995.679	818078.873
C56-2	835982.468	818078.765
C56-3	835987.248	818182.758
C57	835983.403	818181.878
C58	835978.498	818087.198
C59	835978.574	818085.818
C60	835978.587	818120.164
C61	835993.881	818184.524
C62	835923.434	818171.812
C63	835973.584	818080.788
C64	835973.818	818078.507

INT	COORDINATES	
	EASTING	NORTHING
C65	836028.933	818413.438
C66	836034.000	818413.614
C67	836022.816	818413.240
C68	836019.515	818413.882
C69	836021.110	818414.000
C70	836027.289	818417.880
C71	836041.050	818413.270
C72	836048.415	818407.187
C72-1	835555.589	818106.587
C73	836047.435	818385.890
C74	836049.797	818374.107
C75	836024.185	818382.148
C76	836038.298	818388.000
C77	836048.906	818382.888
C78	836048.439	818374.038
C79	836042.638	818351.015
C80	836024.635	818328.880
C81	836028.417	818308.182
C82	836028.882	818378.148
C83	836107.025	818326.084
C84	836098.473	818322.444
C85	836082.342	818348.714
C86	836084.499	818348.925
C87	836084.196	818348.388
C88	836082.512	818348.142
C89	836078.987	818345.898
C90	836077.638	818347.188



KEY PLAN
SCALE 1:10000

NOTE:
1. FOR NOTES & LEGEND, REFER TO DRAWING NO. 60041297/C1/100/1006.

INT	COORDINATES	
	EASTING	NORTHING
C1	836879.285	818222.551
C2	836879.271	818222.299
C3	836874.561	818228.425
C4	836871.020	818231.014
C5	836882.482	818229.522
C6	836881.584	818218.612
C7	836886.585	818215.197
C8	836886.191	818217.147
C9	836886.433	818232.241
C10	836891.082	818207.050
C11	836885.389	818208.075
C12	836877.486	818208.107
C13	836923.468	818204.817
C14	836886.433	818217.122
C15	836874.285	818228.500
C16	836874.195	818228.525
C17	836878.138	818204.441
C18	836846.085	818208.816
C19	836871.421	818206.587
C20	836902.537	818220.881
C21	836871.285	818217.484
C22	836873.182	818218.445
C23	836867.086	818208.074
C24	836878.984	818218.675
C25	836875.288	818218.251
C26	836881.647	818212.286
C27	836904.025	818243.896
C28	836906.218	818244.445
C29	836901.523	818208.180
C30	836883.781	818208.687
C31	836837.216	818228.470
C32	836824.142	818225.117
C33	836821.081	818218.482
C34	836828.290	818218.700
C35	836827.428	818218.256
C36	836868.187	818218.280
C37	836824.812	818218.280
C38	836824.747	818218.280
C39	836828.850	818218.194
C40	836818.190	818208.057
C41	836828.810	818217.295
C42	836818.906	818218.080
C43	836825.682	818218.512

C	TENDER ADDENDUM NO.4	SHEN JYL DEP C8
B	TENDER ADDENDUM NO.2	SHEN JYL DEP C8
A	TENDER ADDENDUM NO.1	SHEN JYL DEP C8
-	TENDER DRAWING	SHEN JYL DEP C8


土木工程發展署
 Civil Engineering and Development Department
WAN CHAI DEVELOPMENT PHASE II
 WAI CHI DEVELOPMENT PHASE II -
 CENTRAL AND WEST DISTRICTS
 HONG KONG CONVENTION AND EXHIBITION CENTRE
SITE BOUNDARY SETTING OUT PLAN
 (Contract no. HK/2009/01)

AECOM
 DRGNO. 60041297/C1/100/1006C
 SHEET NO. 1 OF 1
 DATE: 18/2009/01
 DRAWN BY: JYL
 CHECKED BY: JYL
 SCALE: AS SHOWN
 COPYRIGHT RESERVED

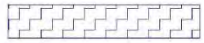
港口
HARBOUR



LEGEND:



WORKS AREA



DREDGING AREA FOR
MITIGATION OF ODOUR(DP3)



SITE BOUNDARY



中國建築工程(香港)有限公司
CHINA STATE CONSTRUCTION ENG. (HONG KONG) LTD.

Highways Department
CONTRACT NO. HY/2009/15
CENTRAL-WAN CHAI BYPASS - TUNNEL
(CAUSEWAY BAY TYPHOON
SHELTER SECTION)

TITLE
LOCATION PLAN OF WORKS AREA

DRG. NO.
CWBT/EPD/001B

SCALE
1:1000 @ A0
DATE
MAY 2010 08 11
SHEET NO.
01/01
COPYRIGHT RESERVED

維多利亞公園
Victoria Park

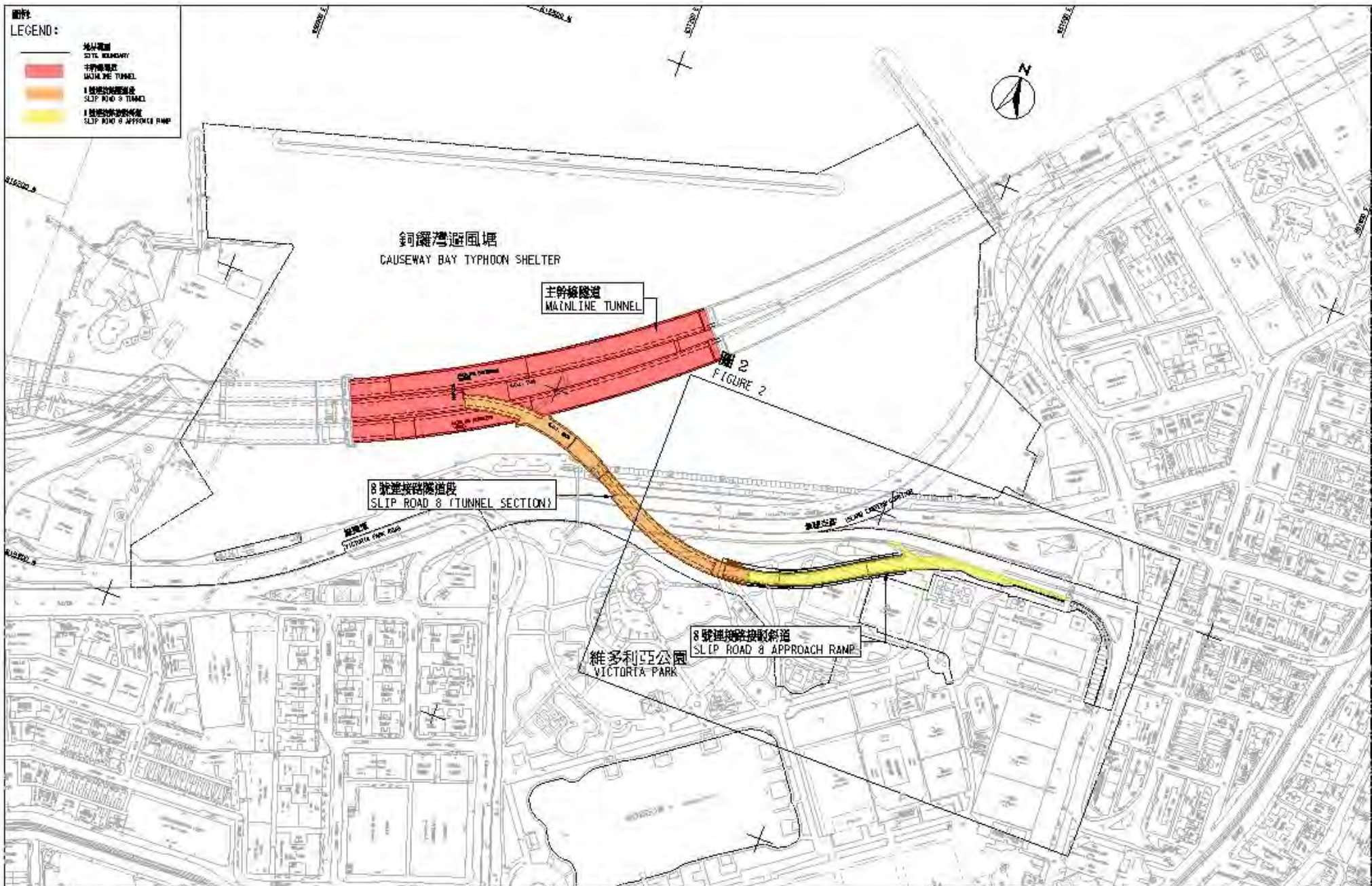


圖 1 - 合約編號 HY/2010/08 中環灣仔繞道-8號連接路段隧道

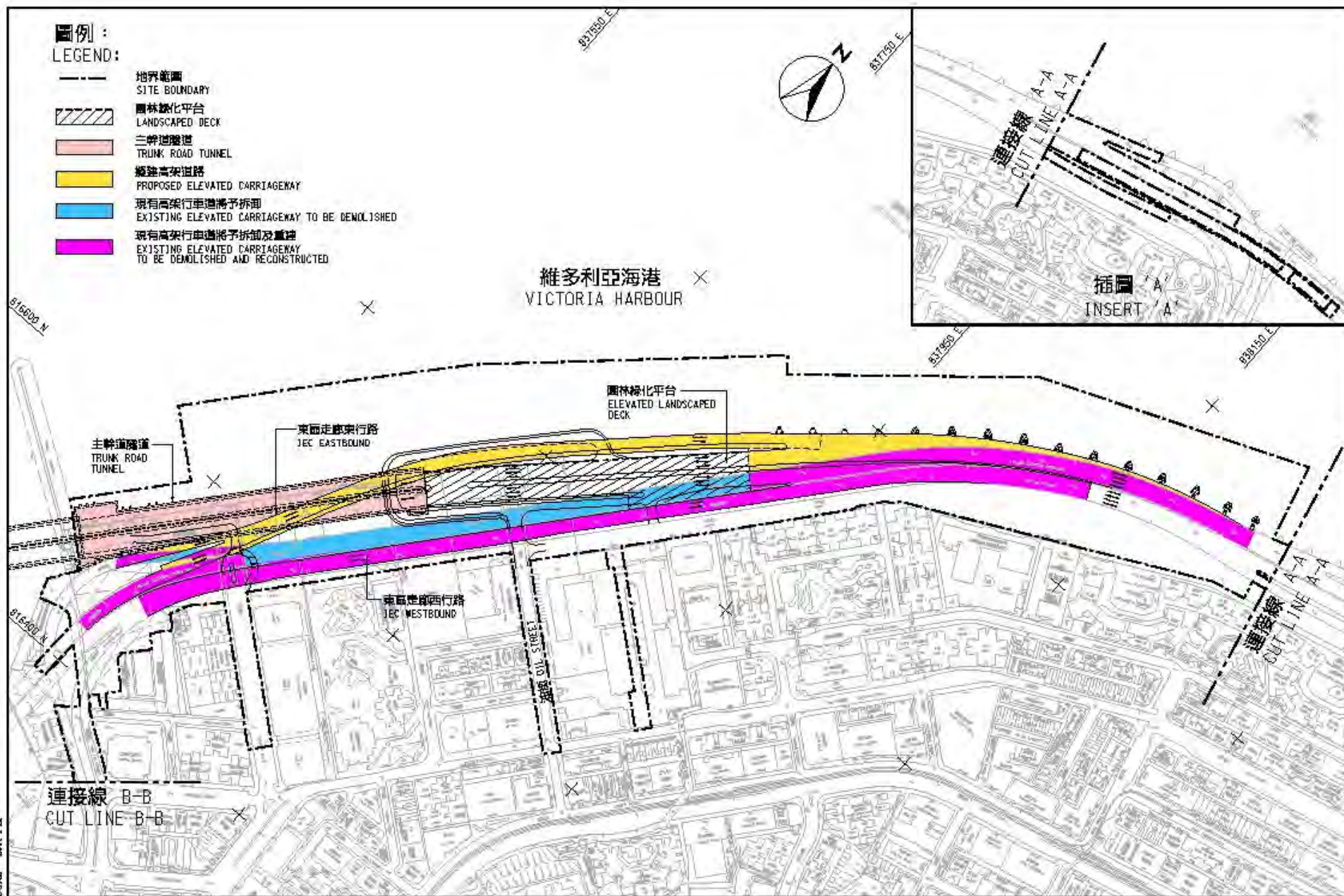
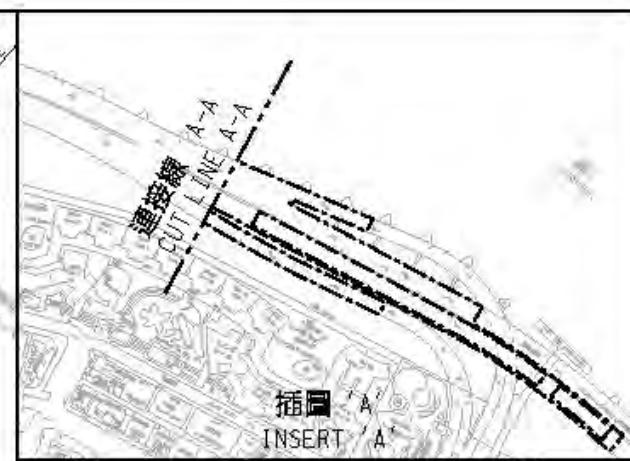
FIGURE 1 - CONTRACT NO. HY/2010/08 - CENTRAL - WAN CHAI BYPASS - TUNNEL (SLIP ROAD 8 SECTION)

圖例：
LEGEND:

-  地界範圍
SITE BOUNDARY
-  園林綠化平台
LANDSCAPED DECK
-  主幹道隧道
TRUNK ROAD TUNNEL
-  擬議高架道路
PROPOSED ELEVATED CARRIAGEWAY
-  現有高架行車道將予拆卸
EXISTING ELEVATED CARRIAGEWAY TO BE DEMOLISHED
-  現有高架行車道將予拆卸及重建
EXISTING ELEVATED CARRIAGEWAY TO BE DEMOLISHED AND RECONSTRUCTED



維多利亞海港
VICTORIA HARBOUR



合約編號 HY/2009/19 - 中環灣仔繞道 - 北角段隧道及東區走廊連接路

CONTRACT NO. HY/2009/19 - CENTRAL-WAN CHAI BYPASS - TUNNEL (NORTH POINT SECTION) AND ISLAND EASTERN CORRIDOR LINK

SCALE 1 : 3000



Figure 2.2

Project Organization Chart



Project Organization Chart

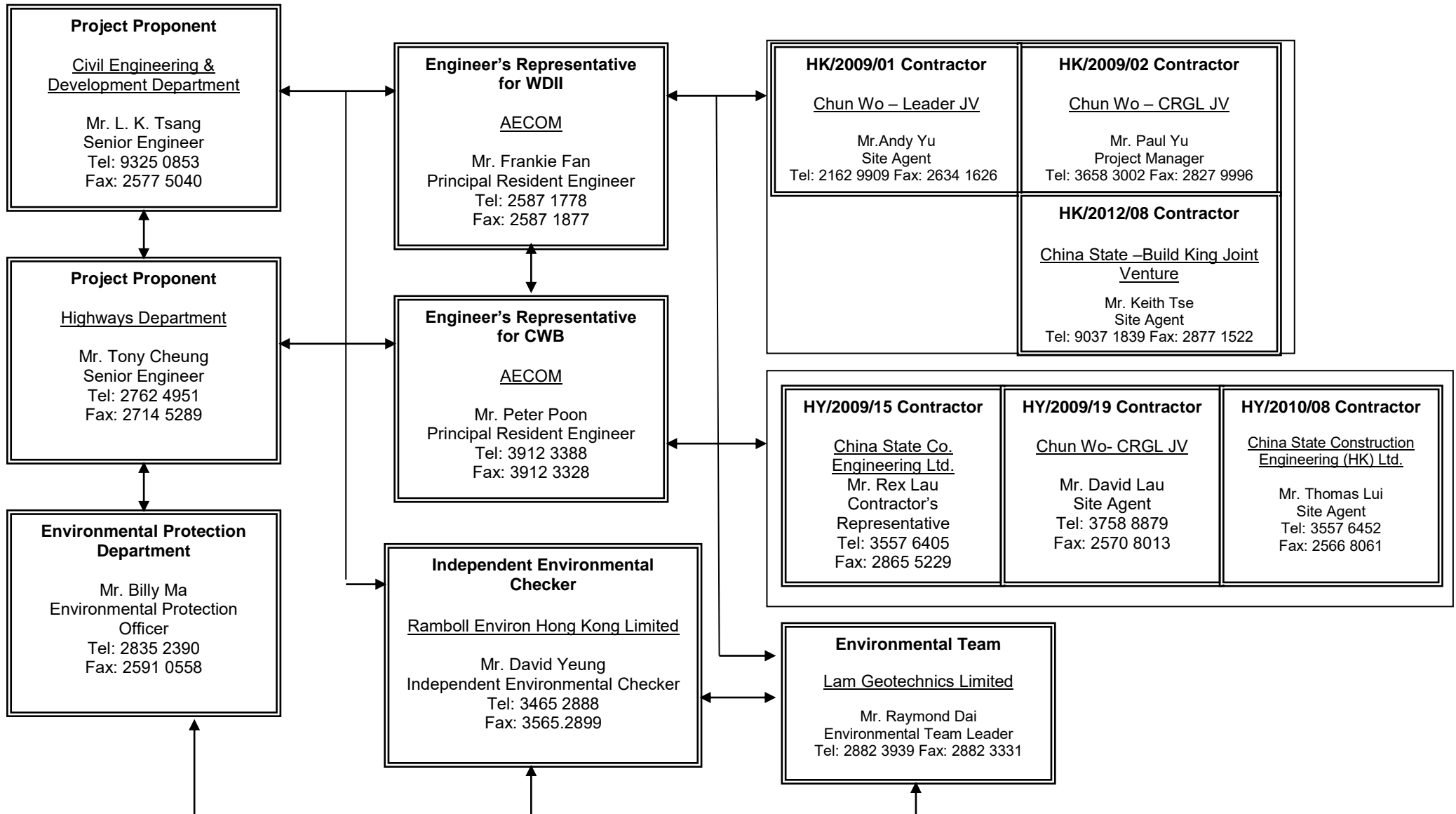


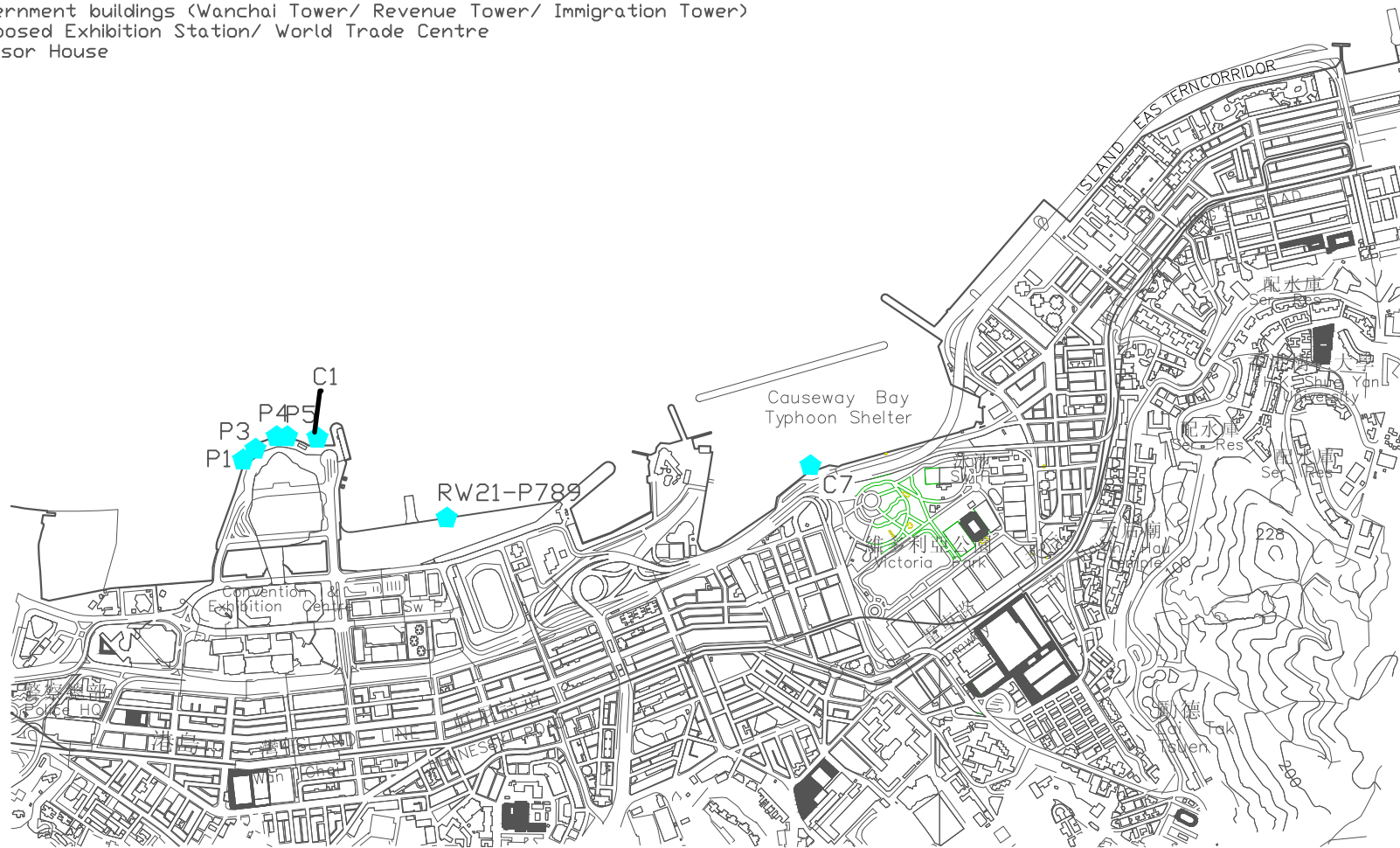


Figure 4.1

Locations of Monitoring Stations

Legend

- ◆ Water Quality Monitoring Stations
- RW21-P789 (Wanchai WSD intake/ Great Eagle Centre/ China Resources Centre/ Sun Hung Kai Centre)
- C1 Hong Kong Convention and Exhibition Centre Extension
- P1 Hong Kong Convention and Exhibition Centre Phase 1
- P3 HK Academy For Performing Art
- P4 Shui On Centre
- P5 Government buildings (Wanchai Tower/ Revenue Tower/ Immigration Tower)
- C6 Proposed Exhibition Station/ World Trade Centre
- C7 Windsor House

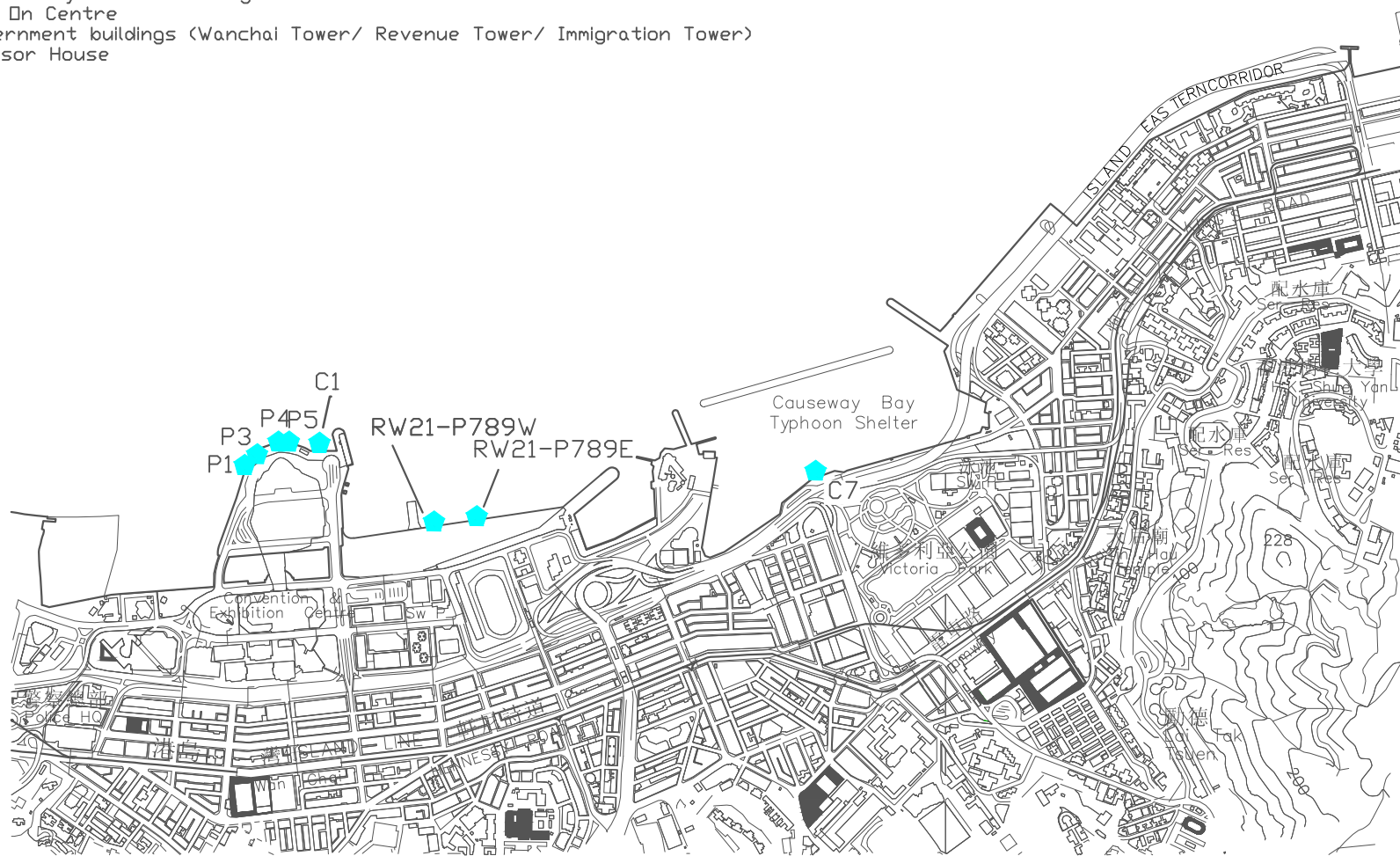


FIGURE

LOCATIONS OF WATER QUALITY MONITORING STATIONS

Legend

- ◆ Water Quality Monitoring Stations
- RW21-P789E (Wanchai WSD intake/ Great Eagle Centre/ China Resources Centre/ Sun Hung Kai Centre)
- RW21-P789W (Wanchai WSD intake/ Great Eagle Centre/ China Resources Centre/ Sun Hung Kai Centre)
- C1 Hong Kong Convention and Exhibition Centre Extension
- P1 Hong Kong Convention and Exhibition Centre Phase 1
- P3 HK Academy For Performing Art
- P4 Shui On Centre
- P5 Government buildings (Wanchai Tower/ Revenue Tower/ Immigration Tower)
- C7 Windsor House

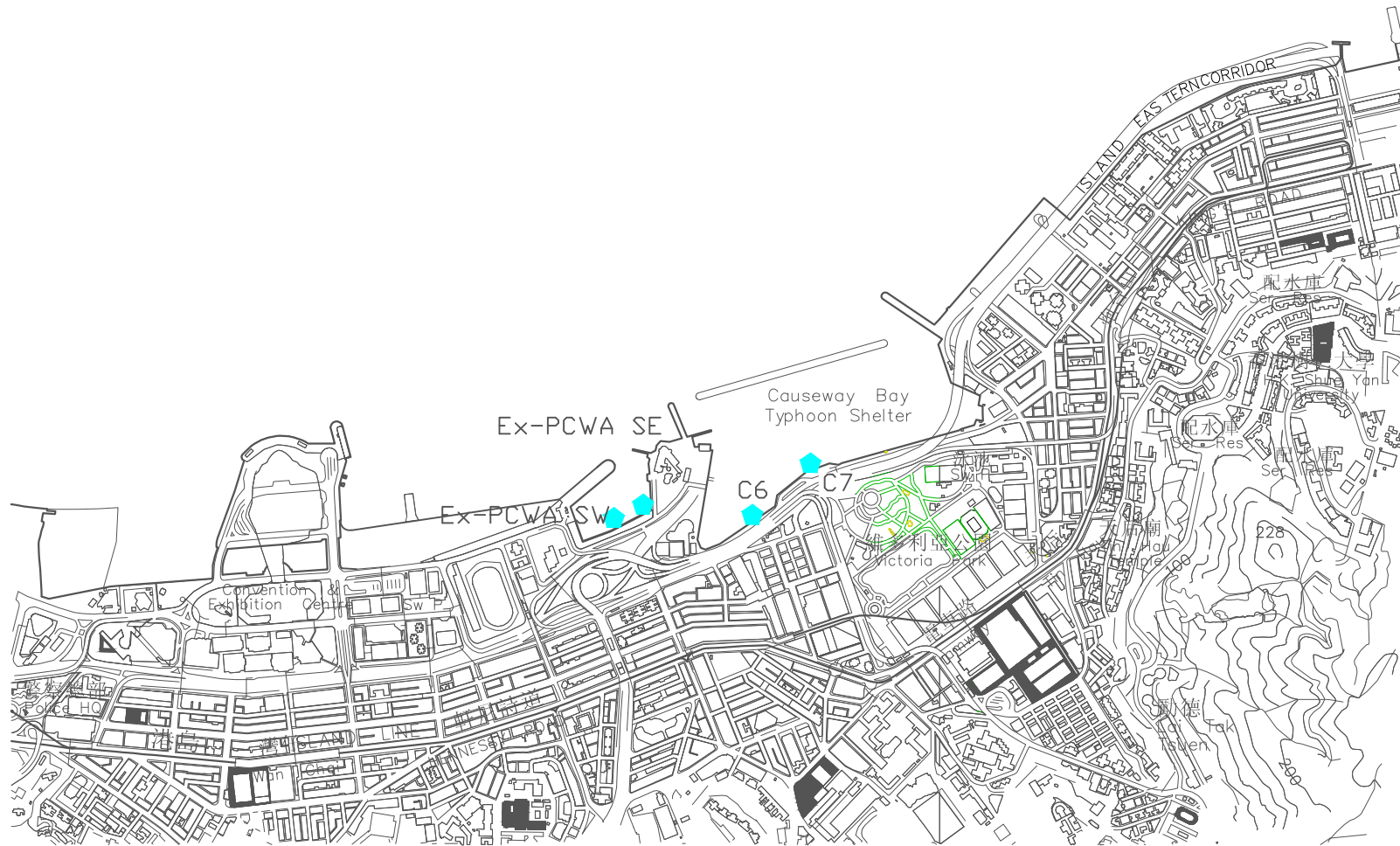


FIGURE

LOCATIONS OF WATER QUALITY MONITORING STATIONS

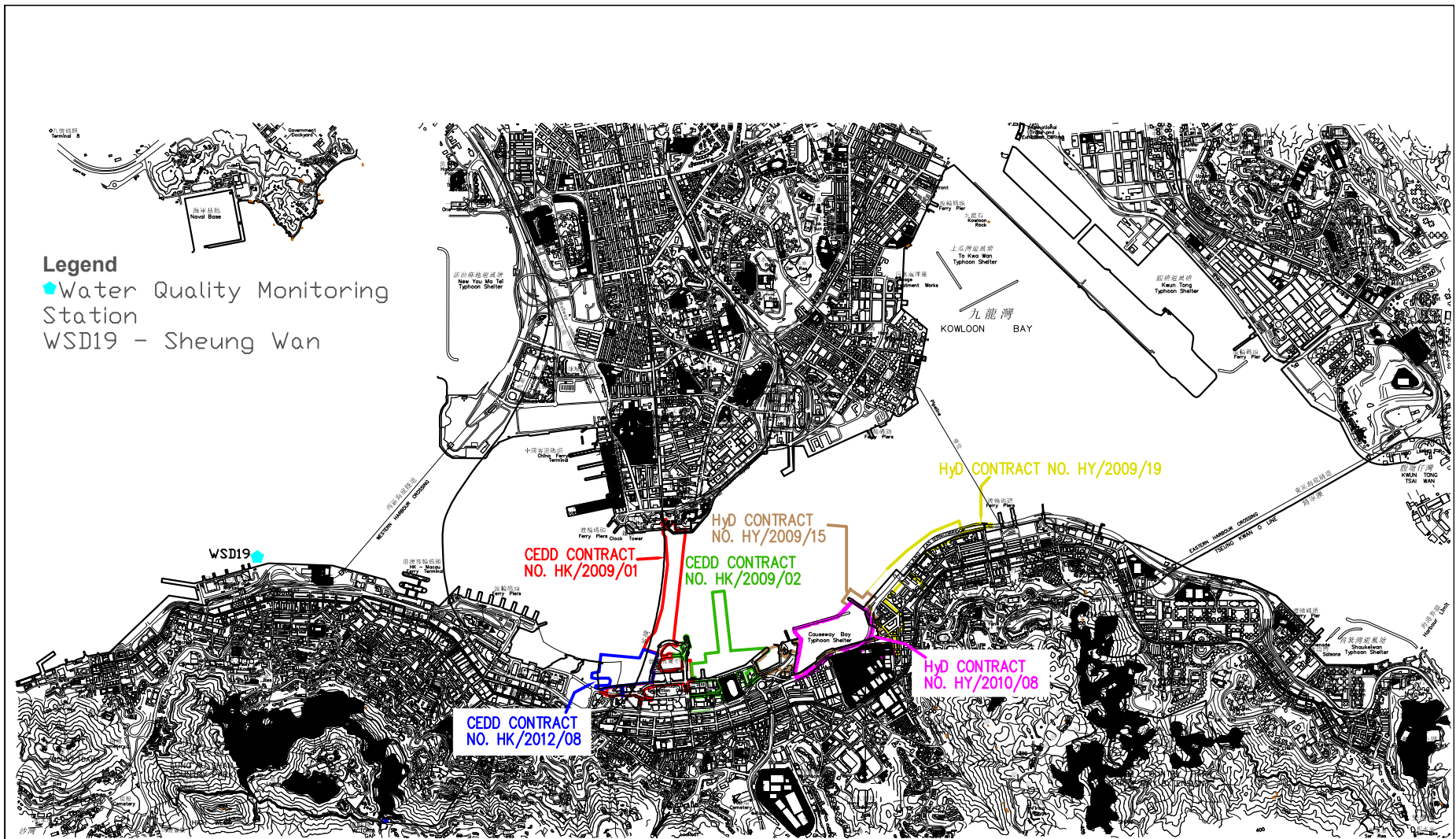
Legend

- ◆ Enhance DO Monitoring Stations
- Ex-PCWA SE Ex-Public Cargo Wanchai Area SouthEast Station
- Ex-PCWA SW Ex-Public Cargo Wanchai Area Southwest Station
- C6 Proposed Exhibition Station/ World Trade Centre
- C7 Windsor House



FIGURE

LOCATIONS OF ENHANCE DO MONITORING STATIONS

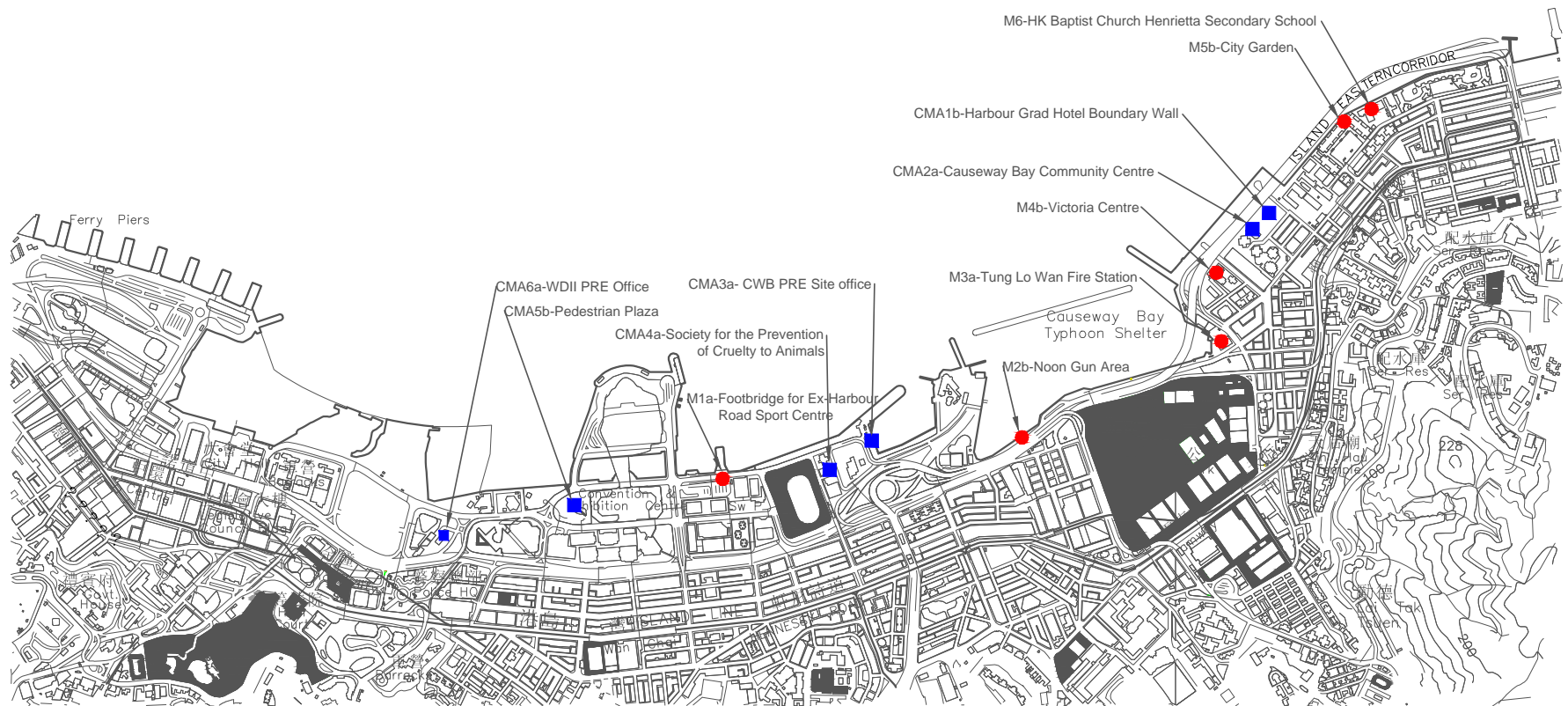


<p>FIGURE</p>	<p>LOCATIONS OF WATER QUALITY MONITORING STATIONS</p>
----------------------	--

Legend

● Noise Monitoring Station

■ Air Monitoring Station



LOCATIONS OF AIR QUALITY AND NOISE MONITORING STATIONS


837000 E

837500 E

VICTORIA HARBOUR

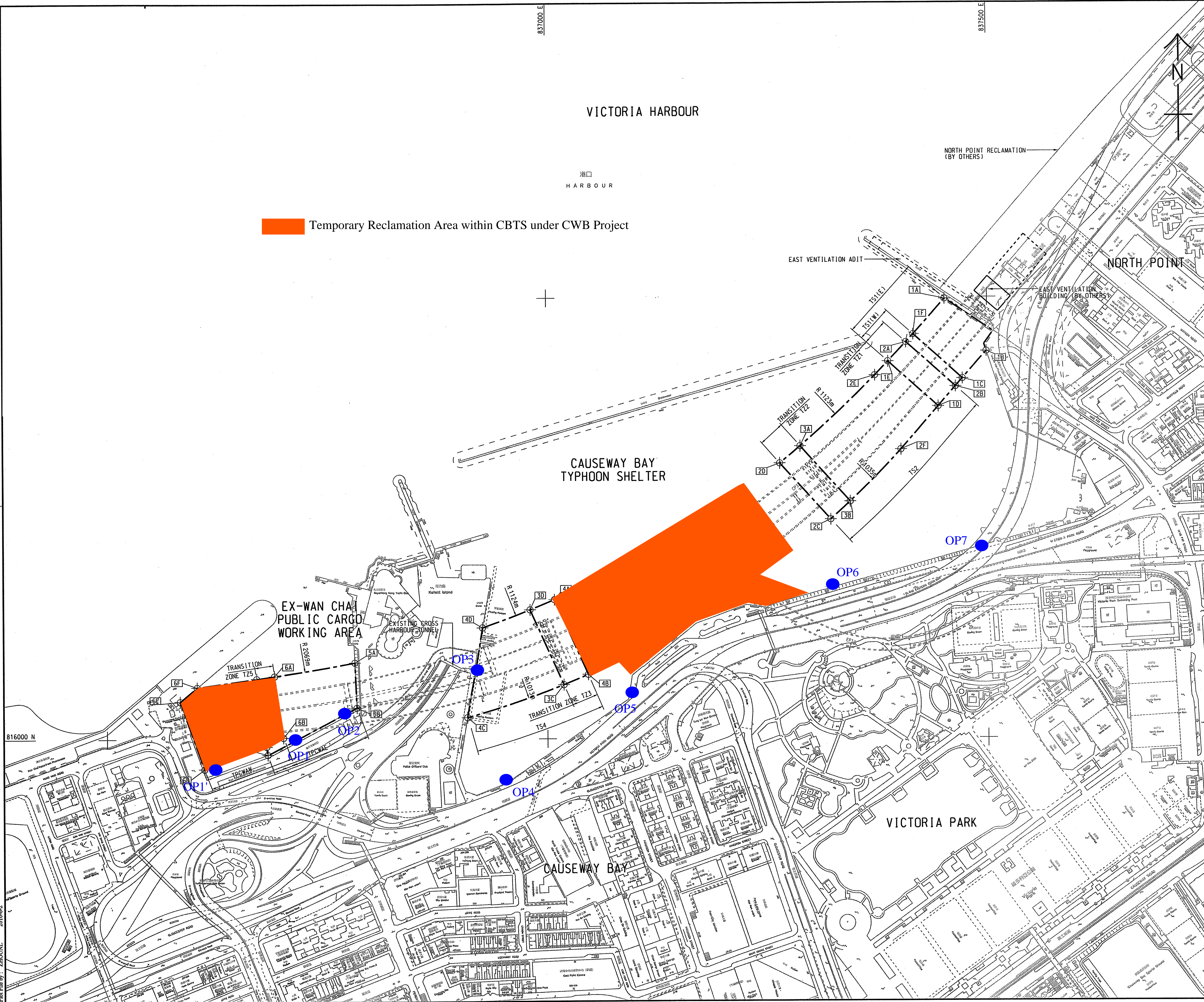
港口
HARBOUR

 Temporary Reclamation Area within CBTS under CWB Project



KEY PLAN
SCALE A1 1 : 50000
A3 1 : 100000

With respect to the anticipated temporary reclamation removal works at Ex-PCWAW to be conducted across July 2016 to September 2016, the Odour Monitoring Station OP1' upon complete removal of entire section of southern seawall and diaphragm wall at Ex-PCWAW zone during the course of odour monitoring



Plot File by : ZHOUNG 2016-6-2



Appendix 3.1

Environmental Mitigation Implementation Schedule

Environmental Mitigation Implementation Schedule

Implementation Schedule for Air Quality Control

EIA Ref	Environmental Protection Measures / Mitigation Measures	Location / Timing	Implementation Agent	Implementation Stages*				Relevant Legislation and Guidelines
				Des	C	O	Dec	
Construction Phase								
<i>For the Whole Project</i>								
S3.6.5	Four times a day watering of the work site with active operations.	Work site / during construction	Contractor		√			EIAO-TM
S3.8.1	Implementation of dust suppression measures stipulated in Air Pollution Control (Construction Dust) Regulation. The following mitigation measures, good site practices and a comprehensive dust monitoring and audit programme are recommended to minimise cumulative dust impacts. <ul style="list-style-type: none"> Strictly limit the truck speed on site to below 10 km per hour and water spraying to keep the haul roads in wet condition; Watering during excavation and material handling; Provision of vehicle wheel and body washing facilities at the exit points of the site, combined with cleaning of public roads where necessary; and Tarpaulin covering of all dusty vehicle loads transported to, from and between site locations. 	Work site / during construction	Contractor		√			

Appendix 3.1

EIA Ref	Environmental Protection Measures / Mitigation Measures	Location / Timing	Implementation Agent	Implementation Stages*				Relevant Legislation and Guidelines
				Des	C	O	Dec	
S3.5.6	For the dredging activities carried out in the vicinity of Police Officers' Club, the dredging operation will be restricted to only 1 small close grab dredger to minimise the odour impact during the dredging activity. The dredging rate should be reduced as much as practicable for the area in close proximity to the Police Officers' Club. The sediments contain highly contaminated mud which may be disposed with the use of geosynthetic containers (details shall refer to Section 6), grab dredger has to be used for filling up the geosynthetic containers on barges. the dredging rate for the removal of the sediments at the south-west corner of the typhoon shelter shall be slowed down or restricted to specific non-popular hours in weekdays when it is necessary during construction.	Corner of CBTS/implementation of harbour-front enhancement	CEDD ¹		√			EIAO-TM
S3.8.8	Carry out dredging at the corner of CBTS to remove the sediment and clean the slime attached on the CBTS shoreline seawall	Corner of CBTS & CBTS shoreline seawall/implementation of harbour-front enhancement	CEDD ²		√			EIAO-TM
Operation Phase								
<i>For the Whole Project</i>								

¹ CEDD will identify an implementation agent.² CEDD will identify an implementation agent.

Appendix 3.1

EIA Ref	Environmental Protection Measures / Mitigation Measures	Location / Timing	Implementation Agent	Implementation Stages*				Relevant Legislation and Guidelines
				Des	C	O	Dec	
S3.10.2	Monthly (from July to September) monitoring of odour impacts, for a period of 5 years, is proposed during the operational phase of the Project to ascertain the effectiveness of the Enhancement Package over time, and to monitor any on-going odour impacts at the ASRs.	Planned ASRs (CBTS Breakwater)/First 5-year period of operation phase	CEDD ¹			√		EIAO-TM
For DPI – CWB (Within the Project Boundary)								
S3.6.53 – S3.6.54	The design parameters of the East and Central Ventilation Buildings as set in Tables 3.10 and 3.11	East and Central Ventilation Buildings / During operation of the Trunk Road	HyD			√		
S3.10.2	Air quality monitoring for the operation performance of the East Ventilation Building and associated East Vent Shaft will be conducted.	East Vent Shaft / During operation of the East Ventilation Building and associated East Vent Shaft	HyD			√		EIAO-TM

- Des - Design, C - Construction, O – Operation, and Dec – Decommissioning

Table A13.2 Implementation Schedule for Noise Control

EIA Ref	Environmental Protection Measures / Mitigation Measures	Location / Timing	Implementation Agent	Implementation Stages*				Relevant Legislation and Guidelines
				Des	C	O	Dec	
Construction Phase								
For the Whole Project								

EIA Ref	Environmental Protection Measures / Mitigation Measures	Location / Timing	Implementation Agent	Implementation Stages*				Relevant Legislation and Guidelines
				Des	C	O	Dec	
S4.9.4	<p>Good Site Practice:</p> <ul style="list-style-type: none"> Only well-maintained plant shall be operated on-site and plant shall be serviced regularly during the construction program. Silencers or mufflers on construction equipment shall be utilized and shall be properly maintained during the construction program. Mobile plant, if any, shall be sited as far away from NSRs as possible. Machines and plant (such as trucks) that may be in intermittent use shall be shut down between works periods or shall be throttled down to a minimum. Plant known to emit noise strongly in one direction shall, wherever possible, be orientated so that the noise is directed away from the nearby NSRs. Material stockpiles and other structures shall be effectively utilized, wherever practicable, in screening noise from on-site construction activities. 	Work Sites / During Construction	Contractor		√			EIAO-TM, NCO
<i>For DP1 – CWB (Within the Project Boundary)</i>								

EIA Ref	Environmental Protection Measures / Mitigation Measures	Location / Timing	Implementation Agent	Implementation Stages*				Relevant Legislation and Guidelines
				Des	C	O	Dec	
S4.8.3 – S4.8.5	<p>Use of quiet powered mechanical equipment, movable noise barrier and temporary noise barrier for the following tasks:</p> <ul style="list-style-type: none"> Slip road 8 tunnel Construction of diaphragm wall and substructures of the tunnel approach ramp Excavation Construction of slabs Backfill Demolition and construction of substructures for the IEC Demolition works of existing piers and crossheads of the marine section of the existing IEC <p>Use of PME grouping for the following tasks:</p> <ul style="list-style-type: none"> At-grade road construction Substructure for IECL connection 	Work Sites / During Construction	Contractor		√			EIAO-TM, NCO
<i>For DP2 – WDII Major Roads (Road P2)</i>								
S4.8.3 – S4.8.4	<p>Use of quiet powered mechanical equipment, movable noise barrier and temporary noise barrier for the following tasks:</p> <ul style="list-style-type: none"> Temporary road diversion Resurfacing At-grade roadwork 	Work Sites / During Construction	Contractor		√			EIAO-TM, NCO
<i>For DP3 – Reclamation Works</i>								
S4.8.3 – S4.8.4	<p>Use of quiet powered mechanical equipment for the following task:</p> <ul style="list-style-type: none"> Filling behind seawall Seawall construction 	Work Sites / During Construction	Contractor		√			EIAO-TM, NCO

EIA Ref	Environmental Protection Measures / Mitigation Measures	Location / Timing	Implementation Agent	Implementation Stages*				Relevant Legislation and Guidelines
				Des	C	O	Dec	
<i>For DP5 – Wan Chai East Sewage Outfall</i>								
S4.8.3 – S4.8.4	Use of quiet powered mechanical equipment for the following tasks: <ul style="list-style-type: none"> Submarine pipelines (marine section) Use of quiet powered mechanical equipment and movable noise barrier for the following tasks: <ul style="list-style-type: none"> Installation of a new pipeline (land section) 	Work Sites / During Construction	Contractor		√			EIAO-TM, NCO
<i>For DP6 – Cross-Harbour Water Mains from Wan Chai to Tsim Sha Tsui</i>								
S4.8.3 – S4.8.4	Use of quiet powered mechanical equipment for the following tasks: <ul style="list-style-type: none"> Submarine pipelines (marine section) 	Work Sites / During Construction	Contractor		√			EIAO-TM, NCO

Appendix 3.1

EIA Ref	Environmental Protection Measures / Mitigation Measures	Location / Timing	Implementation Agent	Implementation Stages*				Relevant Legislation and Guidelines
				Des	C	O	Dec	
Operation Phase								
<i>For DP1 – CWB (Within the Project Boundary)</i>								

Appendix 3.1

Table A13.3 Implementation Schedule for Water Quality Control

EIA Ref	Environmental Protection Measures / Mitigation Measures	Location / Timing	Implementation Agent	Implementation Stages*				Relevant Legislation and Guidelines
				Des	C	O	Dec	
Construction Phase								
<i>For DP3 – Reclamation Works, DP5 (Wan Chai East Sewage Outfall), DP6 (Cross-Harbour Water Mains from Wan Chai to Tsim Sha Tsui), DP1 – CWB (within the Project Boundary)</i>								
S5.8	A phased reclamation approach is planned for the WDII. Containment of fill within each of the reclamation phases by seawalls is proposed, with the seawall constructed first (above high water mark) with filling carried out behind the completed seawalls. Any gaps that may need to be provided for marine access will be shielded by silt curtains to control sediment plume dispersion away from the site. Filling for seawall construction should be carried out behind the silt curtain	Work site / During the construction period	Contractor		√			EIAO-TM, WPCO
S5.8	Dredging shall be carried out by closed grab dredger for the following works: <ul style="list-style-type: none"> • Seawall construction in all the reclamation areas; • Construction of the CWB Tunnel • Construction of the proposed WSD water mains; and • Construction of the proposed Wan Chai East sewage outfall pipelines. 	Work site / During the construction period	Contractor		√			EIAO-TM, WPCO
S5.8, Figure 5.3	Dredging for the Wan Chai East sewage outfall pipelines shall not be carried out concurrently with the following activities: <ul style="list-style-type: none"> • Dredging along the proposed cross-harbour water mains; • Dredging along the seawall in the Wan Chai Reclamation (WCR) zone (area between HKCEC Extension and PCWA). 	Work site / During the construction period	Contractor		√			EIAO-TM, WPCO

Appendix 3.1

EIA Ref	Environmental Protection Measures / Mitigation Measures	Location / Timing	Implementation Agent	Implementation Stages*				Relevant Legislation and Guidelines																									
				Des	C	O	Dec																										
S5.8	The water body behind the temporary reclamations within the Causeway Bay typhoon shelter shall not be fully enclosed.	Work site / During the construction period	Contractor		√			EIAO-TM, WPCO																									
S5.8	As a mitigation measure, to avoid the accumulation of water borne pollutants within the temporary embayment between CRIII and HKCEC1, an impermeable barrier, suspended from a floating boom on the water surface and extending down to the seabed, will be erected by the contractor before the HKCEC1 commences. The barrier will channel the stormwater discharge flows from Culvert L to the outside of the embayment. The contractor will maintain this barrier until the reclamation works in HKCEC2W are carried out and the new Culvert L extension is constructed.	Work site / During the construction period	Contractor		√			EIAO-TM, WPCO																									
S5.8, Figure 5.3	The total dredging rates in each of the marine works zones shall not be more than the maximum production rates stated in the table below. These are the production rates without considering the effect of silt curtain. <table border="1" style="margin: 10px auto; width: 80%;"> <thead> <tr> <th rowspan="2">Reclamation Area</th> <th colspan="2">Maximum Dredging Rate</th> <th rowspan="2">Maximum Dredging Rate (m³ per week)</th> </tr> <tr> <th>m³ per day</th> <th>m³ per hour (for 16 hrs per day)</th> </tr> </thead> <tbody> <tr> <td colspan="4">Dredging along seawall or breakwater</td> </tr> <tr> <td>North Point Shoreline Zone (NPR)</td> <td>6,000</td> <td>375</td> <td>42,000</td> </tr> <tr> <td>Causeway Bay</td> <td>1,500</td> <td>94</td> <td>10,500</td> </tr> <tr> <td>Shoreline Zone</td> <td>6,000</td> <td>375</td> <td>42,000</td> </tr> <tr> <td>PCWA Zone</td> <td>5,000</td> <td>313</td> <td>35,000</td> </tr> </tbody> </table>	Reclamation Area	Maximum Dredging Rate		Maximum Dredging Rate (m ³ per week)	m ³ per day	m ³ per hour (for 16 hrs per day)	Dredging along seawall or breakwater				North Point Shoreline Zone (NPR)	6,000	375	42,000	Causeway Bay	1,500	94	10,500	Shoreline Zone	6,000	375	42,000	PCWA Zone	5,000	313	35,000	Work site / During the construction period	Contractor		√		EIAO-TM, WPCO
Reclamation Area	Maximum Dredging Rate		Maximum Dredging Rate (m ³ per week)																														
	m ³ per day	m ³ per hour (for 16 hrs per day)																															
Dredging along seawall or breakwater																																	
North Point Shoreline Zone (NPR)	6,000	375	42,000																														
Causeway Bay	1,500	94	10,500																														
Shoreline Zone	6,000	375	42,000																														
PCWA Zone	5,000	313	35,000																														

Appendix 3.1

EIA Ref	Environmental Protection Measures / Mitigation Measures				Location / Timing	Implementation Agent	Implementation Stages*				Relevant Legislation and Guidelines																						
							Des	C	O	Dec																							
	<table border="1"> <tr> <td>Wan Chai Shoreline Zone (WCR)</td> <td>6,000</td> <td>375</td> <td>42,000</td> </tr> <tr> <td>HKCEC Shoreline Zone (HKCEC)</td> <td>1,500</td> <td>94</td> <td>10,500</td> </tr> <tr> <td>HKCEC Stage 1 & 3</td> <td>6,000</td> <td>375</td> <td>42,000</td> </tr> <tr> <td>HKCEC Stage 2</td> <td>1,500</td> <td>94</td> <td>10,500</td> </tr> <tr> <td>Cross Harbour Water Mains</td> <td>1,500</td> <td>94</td> <td>10,500</td> </tr> <tr> <td>Wan Chai East Submarine Sewage Pipeline</td> <td>1,500</td> <td>94</td> <td>10,500</td> </tr> </table> <p>Note: 1,500 m³ per day shall be applied for construction of the western seawall of WCR1.</p>	Wan Chai Shoreline Zone (WCR)	6,000	375	42,000	HKCEC Shoreline Zone (HKCEC)	1,500	94	10,500	HKCEC Stage 1 & 3	6,000	375	42,000	HKCEC Stage 2	1,500	94	10,500	Cross Harbour Water Mains	1,500	94	10,500	Wan Chai East Submarine Sewage Pipeline	1,500	94	10,500								
Wan Chai Shoreline Zone (WCR)	6,000	375	42,000																														
HKCEC Shoreline Zone (HKCEC)	1,500	94	10,500																														
HKCEC Stage 1 & 3	6,000	375	42,000																														
HKCEC Stage 2	1,500	94	10,500																														
Cross Harbour Water Mains	1,500	94	10,500																														
Wan Chai East Submarine Sewage Pipeline	1,500	94	10,500																														
S5.8, Figure 5.3	Dredging along the seawall at WCR1 shall be undertaken initially at 1,500m ³ per day for construction of the western seawall (which is in close proximity of the WSD intake), followed by partial seawall construction at the western seawall (above high water mark) to protect the adjacent intakes as much as possible from further dredging activities.				Work site / During the construction period	Contractor		√			EIAO-TM, WPCO																						
S5.8, Figure 5.3	For dredging within the Causeway Bay typhoon shelter, seawall shall be partially constructed to protect the nearby seawater intakes from further dredging activities. For example, at TCBR1W, the southern and eastern seawalls shall be constructed first (above high water mark) so that the seawater intakes at the inner water would be protected from the impacts from the remaining dredging activities along the northern boundary.				Work site / During the construction period	Contractor		√			EIAO-TM, WPCO																						
S5.8, Figure 5.3	Silt curtains shall be deployed around the closed grab dredgers during seawall dredging and seawall trench filling in the areas of HKCEC, WCR, TCBR and NP.				Work site / During the construction period	Contractor		√			EIAO-TM, WPCO																						
S5.8, Figure 5.3	Silt screens shall be applied to seawater intakes at interim construction stages as stated below:				Work site / During the construction period	Contractor		√			EIAO-TM, WPCO																						
	<table border="1"> <tr> <th>Interim Construction Stage</th> <th>Location of Applications</th> </tr> <tr> <td>Scenario 2A in early 2009 with concurrent dredging activities at HKCEC, WCR, TPCWA,</td> <td>WSD saltwater intakes at Sai Wan Ho, Quarry Bay, Sheung Wan, Wan Chai, Kowloon South Cooling water intakes for Hong Kong Convention and Exhibition Centre Extension, Hong Kong</td> </tr> </table>	Interim Construction Stage	Location of Applications	Scenario 2A in early 2009 with concurrent dredging activities at HKCEC, WCR, TPCWA,								WSD saltwater intakes at Sai Wan Ho, Quarry Bay, Sheung Wan, Wan Chai, Kowloon South Cooling water intakes for Hong Kong Convention and Exhibition Centre Extension, Hong Kong																					
Interim Construction Stage	Location of Applications																																
Scenario 2A in early 2009 with concurrent dredging activities at HKCEC, WCR, TPCWA,	WSD saltwater intakes at Sai Wan Ho, Quarry Bay, Sheung Wan, Wan Chai, Kowloon South Cooling water intakes for Hong Kong Convention and Exhibition Centre Extension, Hong Kong																																

Appendix 3.1

EIA Ref	Environmental Protection Measures / Mitigation Measures		Location / Timing	Implementation Agent	Implementation Stages*				Relevant Legislation and Guidelines					
					Des	C	O	Dec						
	<table border="1"> <tr> <td>TBW, NP and Water Mains Zone</td> <td>Convention and Exhibition Centre Phase I, Telecom House / HK Academy for Performing Arts / Shun On Centre, Wan Chai Tower / Revenue Tower / Immigration Tower and Sun Hung Kai Centre</td> </tr> <tr> <td>Scenario 2B in late 2009/2010 with concurrent dredging activities at Sewage Pipelines Zone and TCBR.</td> <td>WSD saltwater intakes at Sheung Wan, Wan Chai Cooling water intakes for Queensway Government Offices, Excelsior Hotel, World Trade Centre and Windsor House.</td> </tr> <tr> <td>Scenario 2C in 2011 with concurrent dredging activities at HKCEC and TCBR.</td> <td>WSD saltwater intakes at Sheung Wan and Re-provisioned WSD Wan Chai saltwater intake. Cooling water intakes for MTR South, Excelsior Hotel & World Trade Centre and re-provisioned Windsor House.</td> </tr> </table>	TBW, NP and Water Mains Zone	Convention and Exhibition Centre Phase I, Telecom House / HK Academy for Performing Arts / Shun On Centre, Wan Chai Tower / Revenue Tower / Immigration Tower and Sun Hung Kai Centre	Scenario 2B in late 2009/2010 with concurrent dredging activities at Sewage Pipelines Zone and TCBR.	WSD saltwater intakes at Sheung Wan, Wan Chai Cooling water intakes for Queensway Government Offices, Excelsior Hotel, World Trade Centre and Windsor House.	Scenario 2C in 2011 with concurrent dredging activities at HKCEC and TCBR.	WSD saltwater intakes at Sheung Wan and Re-provisioned WSD Wan Chai saltwater intake. Cooling water intakes for MTR South, Excelsior Hotel & World Trade Centre and re-provisioned Windsor House.							
TBW, NP and Water Mains Zone	Convention and Exhibition Centre Phase I, Telecom House / HK Academy for Performing Arts / Shun On Centre, Wan Chai Tower / Revenue Tower / Immigration Tower and Sun Hung Kai Centre													
Scenario 2B in late 2009/2010 with concurrent dredging activities at Sewage Pipelines Zone and TCBR.	WSD saltwater intakes at Sheung Wan, Wan Chai Cooling water intakes for Queensway Government Offices, Excelsior Hotel, World Trade Centre and Windsor House.													
Scenario 2C in 2011 with concurrent dredging activities at HKCEC and TCBR.	WSD saltwater intakes at Sheung Wan and Re-provisioned WSD Wan Chai saltwater intake. Cooling water intakes for MTR South, Excelsior Hotel & World Trade Centre and re-provisioned Windsor House.													
S5.8	<p>Other mitigation measures include:</p> <ul style="list-style-type: none"> mechanical grabs, if used, shall be designed and maintained to avoid spillage and sealed tightly while being lifted. For dredging of any contaminated mud, closed watertight grabs must be used; all vessels shall be sized so that adequate clearance is maintained between vessels and the seabed in all tide conditions, to ensure that undue turbidity is not generated by turbulence from vessel movement or propeller wash; all hopper barges and dredgers shall be fitted with tight fitting seals to their bottom openings to prevent leakage of material; construction activities shall not cause foam, oil, grease, scum, litter or other objectionable matter to be present on the water within the site or dumping grounds; loading of barges and hoppers shall be controlled to prevent splashing of dredged material into the surrounding water. Barges or hoppers shall not be filled to a level that will cause the overflow of materials or polluted water during loading or transportation; and 		Work site / During the construction period	Contractor		√			ProPECC PN 1/94; WPCO (TM-DSS)					

Appendix 3.1

EIA Ref	Environmental Protection Measures / Mitigation Measures	Location / Timing	Implementation Agent	Implementation Stages*				Relevant Legislation and Guidelines
				Des	C	O	Dec	
	<ul style="list-style-type: none"> before commencement of the reclamation works, the holder of Environmental Permit has to submit plans showing the phased construction of the reclamation, design and operation of the silt curtain. 							
S5.8	<p>Silt screens are recommended to be deployed at the seawater intakes during the reclamation works period. Installation of silt screens at the seawater intake points may cause a potential for accumulation and trapping of pollutants, floating debris and refuse behind the silt screens and may lead to potential water quality deterioration at the seawater intake points. Major sources of pollutants and floating refuse include the runoff and storm water discharges from the nearby coastal areas. As a mitigation measure to avoid the pollutant and refuse entrapment problems and to ensure that the impact monitoring results are representative, regular maintenance of the silt screens and refuse collection shall be performed at the monitoring stations at regular intervals on a daily basis. The Contractor shall be responsible for keeping the water behind the silt screen free from floating rubbish and debris during the impact monitoring period.</p>	Work site / During the construction period	Contractor		√			EIAO-TM, WPCO

Appendix 3.1

EIA Ref	Environmental Protection Measures / Mitigation Measures	Location / Timing	Implementation Agent	Implementation Stages*				Relevant Legislation and Guidelines
				Des	C	O	Dec	
S5.8	<p>Dredging of contaminated mud is recommended as a mitigation measures for control of operational odour impact from the Causeway Bay typhoon shelter. In recognition of the potential impacts caused by dredging activities close to the seawater intakes, only 1 small close grab dredger shall be operated within the typhoon shelter (for the dredging to mitigate odour impact) at any time to minimize the potential impact. Double silt curtains shall be deployed to fully enclose the closed grab dredger during the dredging operation. In addition, an impermeable barrier, suspended from a floating boom on the water surface and extended down to the seabed, shall be erected to isolate the adjacent intakes as much as possible from dredging activities. For example, if dredging is to be carried out at the southwest corner of the typhoon shelter, physical barriers shall be erected to west of the cooling water intake for Excelsior Hotel so that the intake would be shielded from most of the SS generated from the dredging operation to the west of the intake. For area in close proximity of the cooling water intake point, the dredging rate shall be reduced as much as practicable. Site audit and water quality monitoring shall be carried out at the seawater intakes during the dredging operations. Daily monitoring of SS at the cooling water intake shall be carried out, and 24 hour monitoring of turbidity at the intakes shall be implemented during the dredging activities. If the monitoring results indicate that the dredging operation has caused significant changes in water quality conditions at the seawater intakes, appropriate actions shall be taken to stop the dredging and mitigation measures such as slowing down the dredging rate shall be implemented.</p>	Causeway Bay typhoon shelter/Implementation of harbour-front enhancement.	CEDD ³		√			WPCO

Appendix 3.1

EIA Ref	Environmental Protection Measures / Mitigation Measures	Location / Timing	Implementation Agent	Implementation Stages*				Relevant Legislation and Guidelines	
				Des	C	O	Dec		
For the Whole Project									
S5.8	<ul style="list-style-type: none"> Construction Runoff and Drainage use of sediment traps, wheel washing facilities for vehicles leaving the site, and adequate maintenance of drainage systems to prevent flooding and overflow; Permanent drainage channels shall incorporate sediment basins or traps and baffles to enhance deposition rates. The design of efficient silt removal facilities shall be based on the guidelines in Appendix A1 of ProPECC PN 1/94; a sediment tank constructed from pre-formed individual cells of approximately 6 - 8 m3 capacity can be used for settling ground water prior to disposal; oil interceptors shall be provided in the drainage system for the tunnels and regularly cleaned to prevent the release of oils and grease into the storm water drainage system after accidental spillages. The interceptor shall have a bypass to prevent flushing during periods of heavy rain; precautions and actions to be taken when a rainstorm is imminent or forecast, and during or after rainstorms. Particular attention shall be paid to the control of any silty surface runoff during storm events; on-site drainage system shall be installed prior to the commencement of other construction activities. Sediment traps shall be installed in order to minimise the sediment loading of the effluent prior to discharge; All temporary and permanent drainage pipes and culverts provided to facilitate runoff discharge shall be adequately designed for the controlled release of storm flows. All sediment control measures shall be regularly inspected and maintained to ensure proper and efficient operation at all times and particularly following rain storms. The temporarily diverted drainage shall be reinstated to its original condition when the construction work is finished or the temporary diversion is no longer 	<ul style="list-style-type: none"> Work site / During the construction period 	Contractor		√				ProPECC PN 1/94; WPCO (TM-DSS)

³ CEDD will identify an implementation agent.

EIA Ref	Environmental Protection Measures / Mitigation Measures	Location / Timing	Implementation Agent	Implementation Stages*				Relevant Legislation and Guidelines
				Des	C	O	Dec	
	<p>required.</p> <ul style="list-style-type: none"> All fuel tanks and store areas shall be provided with locks and be sited on sealed areas, within bunds of a capacity equal to 110% of the storage capacity. 							
	<ul style="list-style-type: none"> Minimum distances of 100 m shall be maintained between the storm water discharges and the existing or planned WSD flushing water intakes during construction phase. 							
S5.8	<p><i>Sewage from Construction Work Force</i></p> <p>Construction work force sewage discharges on site shall be connected to the existing trunk sewer or sewage treatment facilities. The construction sewage shall be handled by portable chemical toilets prior to the commission of the on-site sewer system. Appropriate numbers of portable toilets shall be provided by a licensed contractor to serve the large number of construction workers over the construction site. The Contractor shall also be responsible for waste disposal and maintenance practices.</p>	Work site / During the construction period	Contractor		√			ProPECC PN 1/94; WPCO (TM-DSS)
S5.8	<p><i>Floating Debris and Refuse</i></p> <p>Collection and removal of floating refuse shall be performed at regular intervals on a daily basis. The contractor shall be responsible for keeping the water within the site boundary and the neighbouring water free from rubbish.</p>	Work site and adjacent water / During the construction period.	Contractor		√			WPCO

EIA Ref	Environmental Protection Measures / Mitigation Measures	Location / Timing	Implementation Agent	Implementation Stages*				Relevant Legislation and Guidelines
				Des	C	O	Dec	
S5.8	<p><i>Storm Water Discharges</i></p> <p>Minimum distances of 100 m shall be maintained between the existing or planned stormwater discharges and the existing or planned WSD flushing water intakes.</p>	Work site and adjacent water / During the design and construction period.	Contractor	√	√			WPCO
Operation Phase								
<i>DPI – CWB (within the Project Boundary)</i>								
S5.8	<p>For the operation of CWB, a surface water drainage system would be provided to collect road runoff. The following operation stage mitigation measures are recommended to ensure road runoff would comply with the TM under the WPCO:</p> <ul style="list-style-type: none"> The drainage from tunnel sections shall be directed through petrol interceptors to remove oil and grease before being discharged to the nearby foul water manholes. Petrol interceptors shall be regularly cleaned and maintained in good working condition. Oily contents of the petrol interceptors shall be properly handled and disposed of, in compliance with the requirements of the Waste Disposal Ordinance. Sewage arising from ancillary facilities of CWB (for examples, car park, 	CWB/During design and operational period	HyD/TD ³	√		√		WPCO

Appendix 3.1

EIA Ref	Environmental Protection Measures / Mitigation Measures	Location / Timing	Implementation Agent	Implementation Stages*				Relevant Legislation and Guidelines
				Des	C	O	Dec	
	<p>control room, ventilation and administration buildings and tunnel portals) shall be connected to public sewerage system. Sufficient capacity in public sewerage shall be made available to the proposed facilities.</p> <ul style="list-style-type: none"> Road drainage shall also be provided with adequately designed silt trap to minimize discharge of silty runoff. The design of the operational stage mitigation measures for CWB shall take into account the guidelines published in ProPECC PN 5/93 "Drainage Plans subject to Comment by the EPD." All operational discharges from the CWB into drainage or sewerage systems are required to be licensed by EPD under the WPCO. 							

* Des - Design, C - Construction, O – Operation, and Dec - Decommissioning

³ if employ Management, Operation and Maintenance (MOM) Contract

Table A13.4 Implementation Schedule for Waste Management

EIA Ref	Environmental Protection Measures / Mitigation Measures	Location / Timing	Implementation Agent	Implementation Stages*				Relevant Legislation and Guidelines
				Des	C	O	Dec	
Construction Phase								
<i>For DP3 – Reclamation Works</i>								
S6.7.2	<p>Marine Sediments</p> <p>The dredged marine sediments would be loaded onto barges, transported to and disposed of at the designated disposal sites at South of Cheung Chau, East of Ninepin, East of Tung Lung Chau, South of Tsing Yi or East of Sha Chau to be allocated by the MFC depending on their level of contamination or at other disposal sites after consultation with the MFC and EPD. In accordance with the ETWB TCW No. 34/2002, the contaminated material must be dredged and transported with great care. The mitigation measures recommended in Section 5 of the EIA Report shall be incorporated. The dredged contaminated sediment must be effectively isolated from the environment upon final disposal and shall be disposed of at the Type 2 confined marine disposal contaminated mud pit.</p>	Work site / During the construction period	Contractor		√			ETWB TCW No. 34/2002
S6.7.3	Based on the biological screening results, the Category H (>10xLCEL) sediment which failed the biological testing would require Type 3 special disposal. The volume of Category H sediment from the Causeway Bay typhoon shelter which would require special disposal arrangements is estimated to be approximately 0.05 Mm ³ . A feasible containment method is proposed whereby the dredged sediments are sealed in geosynthetic containers and, at the disposal site, the containers would be dropped into the designated contaminated mud pit where they would be covered by further mud disposal and later by the mud pit capping, thereby meeting the requirements for fully confined mud disposal.							

Appendix 3.1

EIA Ref	Environmental Protection Measures / Mitigation Measures	Location / Timing	Implementation Agent	Implementation Stages*				Relevant Legislation and Guidelines
				Des	C	O	Dec	
S6.7.5	It will be the responsibility of the Contractor to satisfy the appropriate authorities that the contamination levels of the marine sediment to be dredged have been analysed and recorded. According to the ETWB TCW No. 34/2002, this will involve the submission of a formal Sediment Quality Report to the DEP, at least 3 months prior to the dredging contract being tendered							
S6.7.6	<p>During transportation and disposal of the dredged marine sediments requiring Type 1 and Type 2 disposal, the following measures shall be taken to minimise potential impacts on water quality:</p> <ul style="list-style-type: none"> Bottom opening of barges shall be fitted with tight fitting seals to prevent leakage of material. Excess material shall be cleaned from the decks and exposed fittings of barges and hopper dredgers before the vessel is moved. 							

Appendix 3.1

EIA Ref	Environmental Protection Measures / Mitigation Measures	Location / Timing	Implementation Agent	Implementation Stages*				Relevant Legislation and Guidelines
				Des	C	O	Dec	
	<ul style="list-style-type: none"> Monitoring of the barge loading shall be conducted to ensure that loss of material does not take place during transportation. Transport barges or vessels shall be equipped with automatic self-monitoring devices as specified by the DEP. Barges or hopper barges shall not be filled to a level that would cause the overflow of materials or sediment laden water during loading or transportation. 							
S6.6.12	<p>Floating Refuse</p> <p>During the construction phase, the project proponent's contractor will be responsible for the collection of any refuse within their works area. Floating booms will be provided on the water surface to confine the refuse from the working barges as well as to avoid the accumulation of pollutants within temporary embayment as mentioned in Table 13.3.</p>	Work site / During the construction period	Contractor		√			
For the Whole Project								

EIA Ref	Environmental Protection Measures / Mitigation Measures	Location / Timing	Implementation Agent	Implementation Stages*				Relevant Legislation and Guidelines
				Des	C	O	Dec	
S6.7.7	<p>Good Site Practices</p> <p>Recommendations for good site practices during the construction activities include:</p> <ul style="list-style-type: none"> nomination of an approved person, such as a site manager, to be responsible for good site practices, arrangements for collection and effective disposal to an appropriate facility, of all wastes generated at the site; training of site personnel in proper waste management and chemical waste handling procedures; provision of sufficient waste disposal points and regular collection for disposal; appropriate measures to minimise windblown litter and dust during transportation of waste by either covering trucks or by transporting wastes in enclosed containers; regular cleaning and maintenance programme for drainage systems, sumps and oil interceptors; and a recording system for the amount of wastes generated, recycled and disposed of (including the disposal sites). 	Work site / During the construction period	Contractor		√			Waste Disposal Ordinance (Cap.354)

EIA Ref	Environmental Protection Measures / Mitigation Measures	Location / Timing	Implementation Agent	Implementation Stages*				Relevant Legislation and Guidelines
				Des	C	O	Dec	
S6.7.8	<p><i>Waste Reduction Measures</i></p> <p>Waste reduction is best achieved at the planning and design stage, as well as by ensuring the implementation of good site practices. Recommendations to achieve waste reduction include:</p> <ul style="list-style-type: none"> segregation and storage of different types of waste in different containers, skips or stockpiles to enhance reuse or recycling of materials and their proper disposal; to encourage collection of aluminium cans, PET bottles and paper, separate labelled bins shall be provided to segregate these wastes from other general refuse generated by the work force; any unused chemicals or those with remaining functional capacity shall be recycled; use of reusable non-timber formwork, such as in casting the tunnel box sections, to reduce the amount of C&D material. prior to disposal of C&D waste, it is recommended that wood, steel and other metals shall be separated for re-use and / or recycling to minimise the quantity of waste to be disposed of to landfill; proper storage and site practices to minimise the potential for damage or contamination of construction materials; and plan and stock construction materials carefully to minimise amount of waste generated and avoid unnecessary generation of waste. 	Work site / During planning and design stage, and construction stage	Contractor	√	√			

Appendix 3.1

EIA Ref	Environmental Protection Measures / Mitigation Measures	Location / Timing	Implementation Agent	Implementation Stages*				Relevant Legislation and Guidelines
				Des	C	O	Dec	
S6.7.10	<p><i>General Refuse</i></p> <p>General refuse shall be stored in enclosed bins or compaction units separate from C&D material. A licensed waste collector shall be employed by the contractor to remove general refuse from the site, separately from C&D material.</p> <p>A collection area shall be provided where wastes can be stored and loaded prior to removal from site. An enclosed and covered area is recommended to reduce the occurrence of 'wind blow' light material.</p>	Work site / During the construction period	Contractor		√			Public Health and Municipal Services Ordinance (Cap. 132)
S6.7.11	<p><i>Chemical Wastes</i></p> <p>After use, chemical wastes (for example, cleaning fluids, solvents, lubrication oil and fuel) shall be handled according to the Code of Practice on the Packaging, Labelling and Storage of Chemical Wastes. Spent chemicals shall be collected by a licensed collector for disposal at the CWTF or other licensed facility in accordance with the Waste Disposal (Chemical Waste) (General) Regulation.</p>	Work site / During the construction period	Contractor		√			Waste Disposal (Chemical Waste) (General) Regulation Code of Practice on the Packaging, Labelling and Storage of Chemical Wastes
S6.7.12	<p><i>Construction and Demolition Material</i></p> <p>C&D material shall be sorted on-site into inert C&D material (that is, public fill) and C&D waste. All the suitable inert C&D material shall be broken down to 250 mm in size for reuse as public fill in the WDII reclamation. C&D waste, such as wood, glass, plastic, steel and other metals shall be reused or recycled and, as a last resort, disposed of to landfill. A suitable area shall be designated to facilitate the sorting process and a temporary stockpiling area will be required for the separated materials.</p>	Work site / During the construction period	Contractor		√			ETWB TCW No. 33/2002, 31/2004, 19/2005

Appendix 3.1

EIA Ref	Environmental Protection Measures / Mitigation Measures	Location / Timing	Implementation Agent	Implementation Stages*				Relevant Legislation and Guidelines
				Des	C	O	Dec	
S6.7.13	In order to monitor the disposal of public fill and C&D waste at public filling facilities and landfills, respectively, and to control fly tipping, a trip-ticket system shall be included as one of the contractual requirements and implemented by the Environmental Team undertaking the environmental monitoring and audit work. An Independent Environment Checker shall be responsible for auditing the results of the system.	Work site / During the construction period	Contractor and Independent Environmental Checker		√			ETWB TCW No. 31/2004
S6.7.14	<p><i>Bentonite Slurry</i></p> <p>The disposal of residual used bentonite slurry shall follow the good practice guidelines stated in ProPECC PN 1/94 "Construction Site Drainage" and listed as follows:</p> <ul style="list-style-type: none"> If the disposal of a certain residual quantity cannot be avoided, the used slurry may be disposed of at the marine spoil grounds subject to obtaining a marine dumping licence from EPD on a case-by-case basis. If the used bentonite slurry is intended to be disposed of through the public drainage system, it shall be treated to the respective effluent standards applicable to foul sewers, storm drains or the receiving waters as set out in the Technical Memorandum of Standards for Effluents Discharged into Drainage and Sewerage Systems, Inland and Coastal Waters. If the used bentonite slurry is intended to be disposed to public fill reception facilities, it will be mixed with dry soil on site before disposal. 	Work site / During the construction period	Contractor		√			ProPECC PN 1/94

* Des - Design, C - Construction, O - Operation, and Dec - Decommissioning

Appendix 3.1

Table A13.5 Implementation Schedule for Land Contamination

EIA Ref	Environmental Protection Measures / Mitigation Measures	Location / Timing	Implementation Agent	Implementation Stages*				Relevant Legislation and Guidelines
				Des	C	O	Dec	
Construction Phase								
<i>For the Whole Project</i>								
S.12.6	<ul style="list-style-type: none"> The contaminated site shall be cleaned up before commencement of site clearance and construction work at the concerned area which may disturb the ground. 	A King Marine / Before commencement of construction activities at A King Marine.	Project proponent for the re-provisioned Tin Hau Temple	√				<p>"Guidance Notes for Investigation and Remediation of Contaminated Sites of Petrol Filling Stations, Boatyards, and Car Repair/Dismantling Workshops" published by EPD, HKSAR</p> <p>EPD ProPECC Note No. 3/94</p>
S7.10	<p>During soil remediation works, the Contractor for the excavation works shall take note of the following points for excavation:</p> <ul style="list-style-type: none"> Excavation profiles must be properly designed and executed; In case the soil to be excavated is situated beneath the groundwater table, it may be necessary to lower the groundwater table by installing well points or similar means; Quantities of soil to be excavated must be estimated; It maybe necessary to split quantities of soil according to soil type, degree and nature of contamination. Temporary storage of soil at intermediate depot or on-site 	A King Marine / During soil remediation works	Contractor	√				<p>Air Pollution Control Ordinance</p> <p>Noise Control Ordinance</p> <p>Waste Disposal Ordinance</p> <p>Waste Disposal (Chemical Waste) (General) Regulation</p>

Appendix 3.1

EIA Ref	Environmental Protection Measures / Mitigation Measures	Location / Timing	Implementation Agent	Implementation Stages*				Relevant Legislation and Guidelines
				Des	C	O	Dec	
	maybe required. The storage site shall include protection facilities for leaching into the ground. eg. Liner maybe required.							
	<ul style="list-style-type: none"> Supply of suitable clean backfill materials is needed after excavation. Care must be taken of existing buildings and utilities. Precautions must be taken to control of ground settlement Speed controls for vehicles shall be imposed on dusty site areas. Vehicle wheel and body washing facilities at the site's exit points shall be established and used. <p>The following environmental mitigation measures shall be strictly followed during the operation and/or maintenance of the CS/S facilities:</p>							Water Pollution Control Ordinance

Appendix 3.1

EIA Ref	Environmental Protection Measures / Mitigation Measures	Location / Timing	Implementation Agent	Implementation Stages*				Relevant Legislation and Guidelines
				Des	C	O	Dec	
	<p><u>Air Quality Mitigation Measures</u></p> <ul style="list-style-type: none"> The loading, unloading, handling, transfer or storage of cement shall be carried out in an enclosed system. The loading, unloading, handling, transfer or storage of other materials which may generate airborne dust emissions such as untreated soil and oversize materials sorted out from the screening plant and stabilized soil stockpiled in the designated handling area, shall be carried out in such a manner to prevent or minimise dust emissions. These materials shall be adequately wetted prior to and during the loading, unloading and handling operations. All practicable measures, including speed controls for vehicles, shall be taken to prevent or minimize the dust emission caused by vehicle movement. Tarpaulin or low permeable sheet shall be put on dusty vehicle loads transported between site locations. 							
	<p><u>Noise Mitigation Measures</u></p> <ul style="list-style-type: none"> The mixing facilities shall be sited as far as practicable to the nearby noise sensitive receivers. Simultaneous operation of mixing facilities and other equipment shall be avoided. Mixing process and other associated material handling activities shall be properly scheduled to minimise potential cumulative noise impact on the nearby noise sensitive receivers. Construction Noise Permit shall be applied for the operation of powered mechanical equipment during restricted hours (if any). 							

Appendix 3.1

EIA Ref	Environmental Protection Measures / Mitigation Measures	Location / Timing	Implementation Agent	Implementation Stages*				Relevant Legislation and Guidelines
				Des	C	O	Dec	
	<p><u>Water Quality Mitigation Measures</u></p> <ul style="list-style-type: none"> Stockpile of untreated soil shall be covered as far as practicable to prevent the contaminated material from leaching out. The leachate shall be discharged following the requirements of WPCO. <p><u>Waste Mitigation Measures</u></p> <ul style="list-style-type: none"> Treated oversize materials will be used as filling material for backfilling within the site. Sorted materials of size smaller than 5 cm will be collected and transferred to the mixing plant for further decontamination treatment. Stabilized soils shall be broken into suitable size for backfilling or reuse on site. A high standard of housekeeping shall be maintained within the mixing plant area. If necessary, there shall be clear and separated areas for stockpiling of untreated and treated materials. 							

* Des - Design, C - Construction, O - Operation, and Dec - Decommissioning

Appendix 3.1

Table A13.6 Implementation Schedule for Marine Ecology

EIA Ref	Environmental Protection Measures / Mitigation Measures	Location / Timing	Implementation Agent	Implementation Stages*				Relevant Legislation and Guidelines
				Des	C	O	Dec	
Construction Phase								
<i>For the Whole Project - Schedule 3 DP</i>								
S.9.7.2	Alternative design of the Trunk Road constructed in tunnel shall be adopted to avoid permanent reclamation in CBTS and ex-PWCA Basin.	-	CEDD/HyD	√				EIAO TM Annex 16 (Section 8.4) & EIAO Guidance Note No. 3/2002.
<i>For DP3 - Reclamation Works</i>								
S.9.7.3	Translocation of those potentially affected coral colonies to the nearby suitable habitats such as Junk Bay is recommended. A detailed translocation plan (including translocation methodology, monitoring of transplanted corals, etc.) should be drafted and approval by AFCD during the detailed design stage of the Project.	Ex-PCWA Basin and along seawall next to a public pier which is about 250 m away from the CBTS	CEDD/HyD	√				EIAO TM Annex 16 (Section 8.4) & EIAO Guidance Note No. 3/2002.

Appendix 3.1

EIA Ref	Environmental Protection Measures / Mitigation Measures	Location / Timing	Implementation Agent	Implementation Stages*				Relevant Legislation and Guidelines
				Des	C	O	Dec	
S.9.7.4	<p>During dredging and filling operations, a number of mitigation measures to control water quality shall be adopted to confine sediment plume within reclamation area and protect marine fauna in proximity to the reclamation. The mitigation measures include the following:</p> <ul style="list-style-type: none"> • Installation of silt curtains during dredging activities • Use of tightly-closed grab dredger • Reduction of dredging rate • Control of grab descending speed • Construction of leading edges of seawall in the early stages of the reclamation works 	Work site / during construction phase	Contractor		√			EIAO TM Annex 16 (Section 8.4) & EIAO Guidance Note No. 3/2002.
	<ul style="list-style-type: none"> • Adoption of multiple-phase construction schedule 							

Appendix 3.1

EIA Ref	Environmental Protection Measures / Mitigation Measures	Location / Timing	Implementation Agent	Implementation Stages*				Relevant Legislation and Guidelines
				Des	C	O	Dec	
S.9.7.6	<p>To minimize potential disturbance impacts on the foraging ardeid population in the CBTS, particularly in the area near the A King Shipyard, appropriate mitigation measures shall be adopted particularly during the construction phase. The following measures are recommended:</p> <ul style="list-style-type: none"> • Use of Quiet Mechanical Plant during the construction phase shall be adopted wherever possible. • Adoption of multiple-phase construction schedule. • General measures to reduce noise generated during the construction phase (see noise impact assessment) shall be effectively implemented. 	Work site / during construction phase	Contractor		√			EIAO TM Annex 16 (Section 8.4) & EIAO Guidance Note No. 3/2002.
S.9.7.7	Seawalls shall be constructed in advance around the reclamation areas within the area of the CBTS to screen adjacent feeding ground from construction phase activities, reduce noise disturbance to the associated seabirds and also to restrict access to this habitat adjacent to works areas by ship traffic.	Work site / during construction phase	Contractor		√			EIAO TM Annex 16 (Section 8.4) & EIAO Guidance Note No. 3/2002.
S.9.7.8	Loss of artificial seawall habitats shall be reinstated by the construction of about 1 km vertical wave absorbing seawall along the coastlines of the new reclamation around the HKCEC and at North Point. The new seawalls are expected to provide large area of hard substrata for settlement and recruitment of intertidal fauna similar to those previously recorded from existing intertidal habitats.	Work site / during construction phase	Contractor		√			EIAO TM Annex 16 (Section 8.4) & EIAO Guidance Note No. 3/2002.

*Des - Design, C - Construction, O - Operation, and Dec - Decommissioning

Appendix 3.1

Table A13.7 Implementation Schedule for Landscape and Visual

EIA Ref	Environmental Protection Measures / Mitigation Measures	Location / Timing	Implementation Agent	Implementation Stages*				Relevant Legislation and Guidelines
				Des	C	O	Dec	
Construction Phase								
For the Whole Project								
Table 10.5	CM1 Topsoil, where identified, shall be stripped and stored for re-use in the construction of the soft landscape works, where practical.	Work site / During Construction Phase	Contractor	√	√			EIAO TM
Table 10.5	CM2 Existing trees to be retained on site shall be carefully protected during construction.	Work site / During Construction Phase	Contractor	√	√			EIAO TM
Table 10.5	CM3 Trees unavoidably affected by the works shall be transplanted where practical.	Work site / During Construction Phase	Contractor	√	√			EIAO TM
Table 10.5	CM4 Compensatory tree planting shall be provided to compensate for felled trees.	Work site / During Construction Phase	Contractor	√	√			EIAO TM
Table 10.5	CM5 Control of night-time lighting.	Work site / During Construction Phase	Contractor		√			EIAO TM
Table 10.5	CM6 Erection of decorative screen hoarding compatible with the surrounding setting.	Work site / During Construction Phase	Contractor		√			EIAO TM
For DPI – CWB (Within the Project Boundary)								
Table 10.5	CM1 Topsoil, where identified, shall be stripped and stored for re-use in the construction of the soft landscape works, where practical.	Work site / During Construction Phase	Contractor		√			EIAO TM
Table 10.5	CM2 Existing trees to be retained on site shall be carefully protected during construction.	Work site / During Construction Phase	Contractor	√	√			EIAO TM
Table 10.5	CM3 Trees unavoidably affected by the works shall be transplanted where practical.	Work site / During Construction Phase	Contractor	√	√			EIAO TM
Table 10.5	CM4 Compensatory tree planting shall be provided to compensate for felled trees.	Work site / During Construction Phase	Contractor	√	√			EIAO TM
Table 10.5	CM5 Control of night-time lighting.	Work site / During Construction Phase	Contractor		√			EIAO TM

Appendix 3.1

EIA Ref	Environmental Protection Measures / Mitigation Measures	Location / Timing	Implementation Agent	Implementation Stages*				Relevant Legislation and Guidelines
				Des	C	O	Dec	
Table 10.5	CM6 Erection of decorative screen hoarding compatible with the surrounding setting.	Work site / During Construction Phase	Contractor		√			EIAO TM
For DP2 – WDII Major Roads (Road P2)								
Table 10.5	CM1 Topsoil, where identified, shall be stripped and stored for re-use in the construction of the soft landscape works, where practical.	Work site / During Construction Phase	Contractor	√	√			EIAO TM
Table 10.5	CM2 Existing trees to be retained on site shall be carefully protected during construction.	Work site / During Construction Phase	Contractor	√	√			EIAO TM
Table 10.5	CM3 Trees unavoidably affected by the works shall be transplanted where practical.	Work site / During Construction Phase	Contractor	√	√			EIAO TM
Table 10.5	CM4 Compensatory tree planting shall be provided to compensate for felled trees.	Work site / During Construction Phase	Contractor	√	√			EIAO TM
Table 10.5	CM5 Control of night-time lighting.	Work site / During Construction Phase	Contractor		√			EIAO TM
Table 10.5	CM6 Erection of decorative screen hoarding compatible with the surrounding setting.	Work site / During Construction Phase	Contractor		√			EIAO TM
For DP3 – Reclamation Works								
Table 10.5	CM5 Control of night-time lighting.	Work site / During Construction Phase	Contractor		√			EIAO TM
Table 10.5	CM6 Erection of decorative screen hoarding compatible with the surrounding setting.	Work site / During Construction Phase	Contractor		√			EIAO TM
For DP5 – Wan Chai East Sewage Outfall								
Refer to EIA-058/2001 Table 10.13	CM2 Minimisation of works areas.	Work site / During Construction Phase	Contractor		√			EIAO TM
Refer to EIA-058/2001 Table 10.13	CM3 Erection of decorative hoardings.	Work site / During Construction Phase	Contractor		√			EIAO TM

Appendix 3.1

EIA Ref	Environmental Protection Measures / Mitigation Measures	Location / Timing	Implementation Agent	Implementation Stages*				Relevant Legislation and Guidelines
				Des	C	O	Dec	
Refer to EIA-058/2001 Table 10.13	CM4 Control night-time lighting.	Work site / During Construction Phase	Contractor		√			EIAO TM
Refer to EIA-058/2001 Table 10.13	CM5 Minimisation of disruption to public by effective programming of the works.	Work site / During Construction Phase	Contractor		√			EIAO TM
For DP6 – Cross-Harbour Water Mains from Wan Chai to Tsim Sha Tsui								
Refer to EIA-058/2001 Table 10.13	CM2 Minimisation of works areas.	Work site / During Construction Phase	Contractor		√			EIAO TM
Refer to EIA-058/2001 Table 10.13	CM3 Erection of decorative hoardings.	Work site / During Construction Phase	Contractor		√			EIAO TM
Refer to EIA-058/2001 Table 10.13	CM4 Control night-time lighting.	Work site / During Construction Phase	Contractor		√			EIAO TM
Refer to EIA-058/2001 Table 10.13	CM5 Minimisation of disruption to public by effective programming of the works.	Work site / During Construction Phase	Contractor		√			EIAO TM
Operation Phase								
For the Whole Project - Schedule 3 DP								
Table 10.6, Figure 10.5.1-10.5.5	OM1 Aesthetic design of buildings and road-related structures, including viaducts, vent buildings, subways, footbridges and noise barriers and enclosure.	Work site / During Design Stage and Operation Phases	CEDD/HyD	√	√	√		ETWB TCW 2/2004
Table 10.6, Figure 10.5.1-10.5.5	OM2 Shrub and Climbing Plants to soften proposed structures.	Work site / During Design Stage and Operation Phases	CEDD/HyD	√	√	√		ETWB TCW 2/2004

Appendix 3.1

EIA Ref	Environmental Protection Measures / Mitigation Measures	Location / Timing	Implementation Agent	Implementation Stages*				Relevant Legislation and Guidelines
				Des	C	O	Dec	
Table 10.6, Figure 10.5.1-10.5.5	OM3 Buffer Tree and Shrub Planting to screen proposed roads and associated structures.	Work site / During Design Stage and Operation Phases	CEDD/HyD/	√	√	√		ETWB TCW 2/2004
Table 10.6, Figure 10.5.1-10.5.5	OM4 Aesthetic design of proposed waterfront promenade.	Work site / During Design Stage and Operation Phases	CEDD ⁴	√	√	√		ETWB TCW 2/2004
Table 10.6, Figure 10.5.1-10.5.5	OM5 Aesthetic streetscape design.	Work site / During Design Stage and Operation Phases	CEDD/HyD	√	√	√		ETWB TCW 2/2004
Table 10.6, Figure 10.5.1-10.5.5	OM6 Aesthetic design of roadside amenity areas.	Work site / During Design Stage and Operation Phases	CEDD/HyD	√	√	√		ETWB TCW 2/2004
For DP1 – CWB (Within the Project Boundary)								
Table 10.6, Figure 10.5.1-10.5.5	OM1 Aesthetic design of buildings and road-related structures, including viaducts, vent buildings, subways, footbridges and noise barriers and enclosure.	Work site / During Design Stage and Operation Phases	HyD	√	√	√		ETWB TCW 2/2004
Table 10.6, Figure 10.5.1-10.5.5	OM2 Shrub and Climbing Plants to soften proposed structures	Work site / During Design Stage and Operation Phases	HyD	√	√	√		ETWB TCW 2/2004
Table 10.6, Figure 10.5.1-10.5.5	OM3 Buffer Tree and Shrub Planting to screen proposed roads and associated structures.	Work site / During Design Stage and Operation Phases	HyD	√	√	√		ETWB TCW 2/2004
Table 10.6, Figure 10.5.1-10.5.5	OM5 Aesthetic streetscape design.	Work site / During Design Stage and Operation Phases	HyD	√	√	√		ETWB TCW 2/2004
Table 10.6, Figure 10.5.1-10.5.5	OM6 Aesthetic design of roadside amenity areas.	Work site / During Design Stage and Operation Phases	HyD	√	√	√		ETWB TCW 2/2004
For DP2 – WDII Major Roads (Road P2)								

⁴ CEDD will identify an implementation agent

Appendix 3.1

EIA Ref	Environmental Protection Measures / Mitigation Measures	Location / Timing	Implementation Agent	Implementation Stages*				Relevant Legislation and Guidelines
				Des	C	O	Dec	
Table 10.6, Figure 10.5.1-10.5.5	OM1 Aesthetic design of buildings and road-related structures, including viaducts, vent buildings, subways, footbridges and noise barriers and enclosure.	Work site / During Design Stage and Operation Phases	CEDD/HyD		√	√		ETWB TCW 2/2004
Table 10.6, Figure 10.5.1-10.5.5	OM3 Buffer Tree and Shrub Planting to screen proposed roads and associated structures.	Work site / During Design Stage and Operation Phases	CEDD/HyD		√	√		ETWB TCW 2/2004
Table 10.6, Figure 10.5.1-10.5.5	OM5 Aesthetic streetscape design.	Work site / During Design Stage and Operation Phases	CEDD/HyD		√	√		ETWB TCW 2/2004
Table 10.6, Figure 10.5.1-10.5.5	OM6 Aesthetic design of roadside amenity areas	Work site / During Design Stage and Operation Phases	CEDD/HyD		√	√		ETWB TCW 2/2004
For DP3 – Reclamation Works								
Table 10.6, Figure 10.5.1-10.5.5	OM4 Aesthetic design of proposed waterfront promenade.	Work site / During Design Stage and Operation Phases	CEDD ⁵	√	√	√		ETWB TCW 2/2004

*Des - Design, C - Construction, O – Operation, and Dec - Decommissioning

⁵ CEDD will identify an implementation agent



Appendix 4.1

Action and Limit Level

**Action and Limit Level****Action and Limit Level for Noise Monitoring**

Time Period	Action Level	Limit Level
07:00 – 19:00 hours on normal weekdays	When one documented complaint is received.	75 dB(A) ^{Note 1}

Note 1:

- 70dB(A) and 65 dB(A) for schools during normal teaching periods and school examination periods, respectively.
- If works are to be carried out during the restricted hours, the conditions stipulated in the Construction Noise Permit (CNP) issued by the Noise Control Authority have to be followed.

Action and Limit Level for Air Quality Monitoring

Monitoring Location	1-hour TSP Level in $\mu\text{g}/\text{m}^3$		24-hour TSP Level in $\mu\text{g}/\text{m}^3$	
	Action Level	Limit Level	Action Level	Limit Level
CMA1b	320.1	500	176.7	260
CMA2a	323.4	500	169.5	260
CMA3a	311.3	500	171.0	260
CMA4a	312.5	500	171.2	260
CMA5b	332.0	500	181.0	260
CMA6a	300.1	500	187.3	260

Action and Limit Level for Water Quality Monitoring

Parameters	Dry Season		Wet Season	
	Action	Limit	Action	Limit
WSD Salt Water Intake				
SS in mg L^{-1}	13.00	14.43	16.26	19.74
Turbidity in NTU	8.04	9.49	10.01	11.54
DO in mg/L	3.66	3.28	3.17	2.63
Cooling Water Intake				
SS in mg L^{-1}	15.00	22.13	18.42	27.54
Turbidity in NTU	9.10	10.25	11.35	12.71
DO in mg/L	3.36	2.73	3.02	2.44

Remarks:

- Action and Limit Level for the wet season are applied after the EPD approval of Updated EM&A Manual on 29 April 2011.

Action and Limit Level for Enhance DO Monitoring

Parameters	Depth	Dry Season		Wet Season	
		Action	Limit	Action	Limit
C6	Surface and Middle	3.13	2.00	2.60	2.00
	Bottom	4.14	3.33	2.91	2.34
C7	Surface and Middle	3.87	3.09	3.31	2.57
	Bottom	3.91	3.53	2.75	2.48
Ex-WPCWA SW	Surface and Middle	3.84	3.73	3.19	3.10
	Bottom	4.71	4.63	3.31	3.25
Ex-WPCWA SE	Surface and Middle	4.26	3.61	3.55	3.00
	Bottom	5.36	5.35	3.76	3.76

Action and Limit Levels for Odour Patrol

Parameters	Action	Limit
Odour Nuisance (from odour intensity analysis or odour patrol)	<ul style="list-style-type: none"> • When two documented complaint are received; or • Odour Intensity of 2 is measured from odour intensity analysis. 	<ul style="list-style-type: none"> • Five or more consecutive genuine documented complaints within a week; or • Odour Intensity of 3 or above is measured from odour intensity analysis.



Appendix 4.2

Copies of Calibration Certificates



CERTIFICATE OF CALIBRATION

Certificate No.: 17CA0426 01-02

Page 1 of 2

Item tested

Description:	Sound Level Meter (Type 1)	Microphone
Manufacturer:	Larson Davis	PCB
Type/Model No.:	LxT1	377B02
Serial/Equipment No.:	0003737	171529
Adaptors used:	-	-

Item submitted by

Customer Name:	Lam Environmental Service Ltd.
Address of Customer:	-
Request No.:	-
Date of receipt:	26-Apr-2017

Date of test: 28-Apr-2017

Reference equipment used in the calibration

Description:	Model:	Serial No.	Expiry Date:	Traceable to:
Multi function sound calibrator	B&K 4226	2288444	18-Jun-2017	CIGISMEC
Signal generator	DS 360	61227	01-Apr-2018	CEPREI

Ambient conditions

Temperature:	21 ± 1 °C
Relative humidity:	50 ± 10 %
Air pressure:	1010 ± 5 hPa

Test specifications

- 1, The Sound Level Meter has been calibrated in accordance with the requirements as specified in BS 7580: Part 1: 1997 and the lab calibration procedure SMTP004-CA-152.
- 2, The electrical tests were performed using an electrical signal substituted for the microphone which was removed and replaced by an equivalent capacitance within a tolerance of ±20%.
- 3, The acoustic calibration was performed using an B&K 4226 sound calibrator and corrections was applied for the difference between the free-field and pressure responsiveness of the Sound Level Meter.


Test results

This is to certify that the Sound Level Meter conforms to BS 7580: Part 1: 1997 for the conditions under which the test was performed.

Details of the performed measurements are presented on page 2 of this certificate.

Actual Measurement data are documented on worksheets.

Approved Signatory:


Huang Jian Min/Feng Jun Qi

Date: 04-May-2017

Company Chop:



Comments: The results reported in this certificate refer to the condition of the instrument on the date of calibration and carry no implication regarding the long-term stability of the instrument.



CERTIFICATE OF CALIBRATION

(Continuation Page)

Certificate No.: 17CA0426 01-02 Page 2 of 2

1, Electrical Tests

The electrical tests were performed using an equivalent capacitance substituted for the microphone. The results are given in below with test status and the estimated uncertainties. The "Pass" means the result of the test is inside the tolerances stated in the test specifications. The "-" means the result of test is outside these tolerances.

Test:	Subtest:	Status:	Expanded Uncertainty (dB)	Coverage Factor
Self-generated noise	A	Pass	0.3	
	C	Pass	0.8	2.1
	Lin	Pass	1.6	2.2
Linearity range for Leq	At reference range, Step 5 dB at 4 kHz	Pass	0.3	
	Reference SPL on all other ranges	Pass	0.3	
	2 dB below upper limit of each range	Pass	0.3	
	2 dB above lower limit of each range	Pass	0.3	
Linearity range for SPL	At reference range, Step 5 dB at 4 kHz	Pass	0.3	
	Frequency weightings			
Time weightings	A	Pass	0.3	
	C	Pass	0.3	
	Lin	Pass	0.3	
Peak response	Single Burst Fast	Pass	0.3	
	Single Burst Slow	Pass	0.3	
R.M.S. accuracy	Single 100µs rectangular pulse	N/A	N/A	
Time weighting I	Crest factor of 3	Pass	0.3	
	Single burst 5 ms at 2000 Hz	Pass	0.3	
Time averaging	Repeated at frequency of 100 Hz	Pass	0.3	
	1 ms burst duty factor 1/10 ³ at 4kHz	Pass	0.3	
Pulse range	1 ms burst duty factor 1/10 ⁴ at 4kHz	Pass	0.3	
	Single burst 10 ms at 4 kHz	Pass	0.4	
Sound exposure level	Single burst 10 ms at 4 kHz	Pass	0.4	
Overload indication	SPL	Pass	0.3	
	Leq	Pass	0.4	

2, Acoustic tests

The complete sound level meter was calibrated on the reference range using a B&K 4226 acoustic calibrator with 1000Hz and SPL 94 dB. The sensitivity of the sound level meter was adjusted. The test result at 125 Hz and 8000 Hz are given in below with test status and the estimated uncertainties.

Test:	Subtest	Status	Expanded Uncertainty (dB)	Coverage Factor
Acoustic response	Weighting A at 125 Hz	Pass	0.3	
	Weighting A at 8000 Hz	Pass	0.5	

3, Response to associated sound calibrator

N/A

The expanded uncertainties have been calculated in accordance with the ISO Publication "Guide to the expression of uncertainty in measurement", and gives an interval estimated to have a level of confidence of 95%. A coverage factor of 2 is assumed unless explicitly stated.

- End -

Calibrated by:

Lai Sheng Jie

Date: 28-Apr-2017

Checked by:

Fung Chi Yip

Date: 04-May-2017

The standard(s) and equipment used in the calibration are traceable to national or international recognised standards and are calibrated on a schedule to maintain the required accuracy level.



CERTIFICATE OF CALIBRATION

Certificate No.: 16CA1117 01-02

Page: 1 of 2

Item tested

Description: Acoustical Calibrator (Class 1)
Manufacturer: Rion Co., Ltd.
Type/Model No.: NC-73
Serial/Equipment No.: 10707358
Adaptors used: -

Item submitted by

Customer: Lam Geotechnics Ltd.
Address of Customer: -
Request No.: -
Date of receipt: 17-Nov-2016

Date of test: 18-Nov-2016

Reference equipment used in the calibration

Description:	Model:	Serial No.	Expiry Date:	Traceable to:
Lab standard microphone	B&K 4180	2412857	14-Apr-2017	SCL
Preamplifier	B&K 2673	2239857	28-Apr-2017	CEPREI
Measuring amplifier	B&K 2610	2346941	26-Apr-2017	CEPREI
Signal generator	DS 360	61227	18-Apr-2017	CEPREI
Digital multi-meter	34401A	US36087050	18-Apr-2017	CEPREI
Audio analyzer	8903B	GB41300350	19-Apr-2017	CEPREI
Universal counter	53132A	MY40003662	19-Apr-2017	CEPREI

Ambient conditions

Temperature: 23 ± 1 °C
Relative humidity: 50 ± 10 %
Air pressure: 1005 ± 5 hPa

Test specifications

- 1, The Sound Calibrator has been calibrated in accordance with the requirements as specified in IEC 60942 1997 Annex B and the lab calibration procedure SMTP004-CA-156.
- 2, The calibrator was tested with its axis vertical facing downwards at the specific frequency using insert voltage technique.
- 3, The results are rounded to the nearest 0.01 dB and 0.1 Hz and have not been corrected for variations from a reference pressure of 1013.25 hectoPascals as the maker's information indicates that the instrument is insensitive to pressure changes.

Test results

This is to certify that the sound calibrator conforms to the requirements of annex B of IEC 60942: 1997 for the conditions under which the test was performed. This does not imply that the sound calibrator meets IEC 60942 under any other conditions.

Details of the performed measurements are presented on page 2 of this certificate.

Approved Signatory:

Huang Jian Min/Feng Jun Qi

Date: 21-Nov-2016

Company Chop:



Comments: The results reported in this certificate refer to the condition of the instrument on the date of calibration and carry no implication regarding the long-term stability of the instrument.



CERTIFICATE OF CALIBRATION

(Continuation Page)

Certificate No.:

16CA1117 01-02

Page: 2 of 2

1, Measured Sound Pressure Level

The output Sound Pressure Level in the calibrator head was measured at the setting and frequency shown using a calibrated laboratory standard microphone and insert voltage technique. The results are given in below with the estimated uncertainties.

Frequency Shown Hz	Output Sound Pressure Level Setting dB	Measured Output Sound Pressure Level dB	(Output level in dB re 20 µPa)
			Estimated Expanded Uncertainty dB
1000	94.00	94.12	0.10

2, Sound Pressure Level Stability - Short Term Fluctuations

The Short Term Fluctuations was determined by measuring the maximum and minimum of the fast weighted DC output of the B&K 2610 measuring amplifier over a 20 second time interval as required in the standard. The Short Term Fluctuation was found to be:

At 1000 Hz STF = 0.002 dB

Estimated expanded uncertainty 0.005 dB

3, Actual Output Frequency

The determination of actual output frequency was made using a B&K 4180 microphone together with a B&K 2673 preamplifier connected to a B&K 2610 measuring amplifier. The AC output of the B&K 2610 was taken to an universal counter which was used to determine the frequency averaged over 20 second of operation as required by the standard. The actual output frequency at 1 KHz was:

At 1000 Hz Actual Frequency = 991.6 Hz

Estimated expanded uncertainty 0.1 Hz Coverage factor k = 2.2

4, Total Noise and Distortion

For the Total Noise and Distortion measurement, the unfiltered AC output of the B&K 2610 measuring amplifier was connected to an Agilent Type 8903 B distortion analyser. The TND result at 1 KHz was:

At 1000 Hz TND = 0.6 %

Estimated expanded uncertainty 0.7 %

The expanded uncertainties have been calculated in accordance with the ISO Publication "Guide to the expression of uncertainty in measurement", and gives an interval estimated to have a level of confidence of 95%. A coverage factor of 2 is assumed unless explicitly stated.

- End -

Calibrated by: _____	Checked by: _____
Fung Chi Yip	Lam Tze Wai
Date: 18-Nov-2016	Date: 21-Nov-2016

The standard(s) and equipment used in the calibration are traceable to national or international recognised standards and are calibrated on a schedule to maintain the required accuracy level.

Calibration Certificate

Certificate Number 2016009653

Customer:

Model Number	CAL200	Procedure Number	D0001.8386
Serial Number	13437	Technician	Scott Montgomery
Test Results	Pass	Calibration Date	2 Nov 2016
Initial Condition	As Manufactured	Calibration Due	
Description	Larson Davis CAL200 Acoustic Calibrator	Temperature	25 °C ± 0.3 °C
		Humidity	28 %RH ± 3 %RH
		Static Pressure	101.2 kPa ± 1 kPa

Evaluation Method The data is acquired by the insert voltage calibration method using the reference microphone's open circuit sensitivity. Data reported in dB re 20 µPa.

Compliance Standards Compliant to Manufacturer Specifications per D0001.8190 and the following standards:
IEC 60942:2003 ANSI S1.40-2006

Issuing lab certifies that the instrument described above meets or exceeds all specifications as stated in the referenced procedure (unless otherwise noted). It has been calibrated using measurement standards traceable to the SI through the National Institute of Standards and Technology (NIST), or other national measurement institutes, and meets the requirements of ISO/IEC 17025:2005. **Test points marked with a ‡ in the uncertainties column do not fall within this laboratory's scope of accreditation.**

The quality system is registered to ISO 9001:2008.

This calibration is a direct comparison of the unit under test to the listed reference standards and did not involve any sampling plans to complete. No allowance has been made for the instability of the test device due to use, time, etc. Such allowances would be made by the customer as needed.

The uncertainties were computed in accordance with the ISO Guide to the Expression of Uncertainty in Measurement (GUM). A coverage factor of approximately 2 sigma (k=2) has been applied to the standard uncertainty to express the expanded uncertainty at approximately 95% confidence level.

This report may not be reproduced, except in full, unless permission for the publication of an approved abstract is obtained in writing from the organization issuing this report.

Standards Used

Description	Cal Date	Cal Due	Cal Standard
Agilent 34401A DMM	09/07/2016	09/07/2017	001021
Sound Level Meter / Real Time Analyzer	04/07/2016	04/07/2017	001051
Microphone Calibration System	08/17/2016	08/17/2017	005446
1/2" Preamplifier	10/06/2016	10/06/2017	006506
Larson Davis 1/2" Preamplifier 7-pin LEMO	08/22/2016	08/22/2017	006507
1/2 inch Microphone - RI - 200V	03/15/2016	03/15/2017	006510
Pressure Transducer	07/01/2016	07/01/2017	007368

Larson Davis, a division of PCB Piezotronics, Inc
1681 West 820 North
Provo, UT 84601, United States
716-684-0001



LARSON DAVIS
A PCB PIEZOTRONICS DIV.



REPORT OF EQUIPMENT PERFORMANCE CHECK / CALIBRATION

Information supplied by customer:

CONTACT: MR. SAM LAM **WORK ORDER:** HK1710557
CLIENT: LAM GEOTECHNICS LIMITED
DATE RECEIVED: 11/07/2017
DATE OF ISSUE: 18/07/2017
ADDRESS: 11/F, CENTRE POINT, 181-185, GLOUCESTER ROAD,
WANCHAI, HONG KONG
PROJECT: ---

METHOD OF PERFORMANCE CHECK/ CALIBRATION:

Ref: APHA22nd ed 2130B

COMMENTS


It is certified that the item under performance check/calibration has been calibrated/checked by corresponding calibrated equipment in the laboratory.
Maximum Tolerance and calibration frequency stated in the report, unless otherwise stated, the internal acceptance criteria of Pilot Testing Limited will be followed.

Scope of Test:	Turbidity
Equipment Type:	Turbidimeter
Brand Name:	Xin Rui
Model No.:	WGZ-3B
Serial No.:	1403009
Equipment No.:	---
Date of Calibration:	17/07/2017

Remarks:

This is the Final Report. Results apply to sample(s) as submitted. All pages of this report have been checked and approved for release.

Approved Signatory: _____


Ms. Wong Po Yan, Pauline
Assistant Laboratory Manager

Issue Date: _____

18/07/2017

This report may not be reproduced except with prior written approval from Pilot Testing Limited.

Address: No.B12, 5th Floor, Block B, Tonic Industrial Centre, No.19 Lam Hing Street, Kowloon Bay, Kowloon
Phone +852 2527 6691 | Email info@pilot-testing.com

**REPORT OF EQUIPMENT PERFORMANCE CHECK / CALIBRATION**

WORK ORDER: HK1710557
DATE OF ISSUE: 18/07/2017
CLIENT: LAM GEOTECHNICS LIMITED

Equipment Type:	Turbidimeter
Brand Name:	Xin Rui
Model No.:	WGZ-3B
Serial No.:	1403009
Equipment No.:	---
Date of Calibration:	17/07/2017
Date of next Calibration:	17/10/2017

Parameters:**Turbidity**Method Ref: APHA 22nd ed. 2130B

Expected Reading (NTU)	Display Reading (NTU)	Tolerance
0	0.00	---
4	3.88	-3.0%
10	9.81	-1.9%
40	39.2	-2.1%
100	101	1.1%
400	400	0.0%
1000	1000	0.0%
	Tolerance Limit (\pm)	10%

Remark: "Displayed Reading" presents the figures shown on item under calibration/checking regardless of equipment precision or significant figures.

**REPORT OF EQUIPMENT PERFORMANCE CHECK / CALIBRATION**

WORK ORDER: HK1710600
DATE OF ISSUE: 31/07/2017
CLIENT: LAM GEOTECHNICS LIMITED

Equipment Type:	Turbidimeter
Brand Name:	Xin Rui
Model No.:	WGZ-3B
Serial No.:	1309192
Equipment No.:	---
Date of Calibration:	31/07/2017
Date of next Calibration:	31/10/2017

Parameters:
Turbidity

Method Ref: APHA 22nd ed. 2130B

Expected Reading (NTU)	Display Reading (NTU)	Tolerance
0	0.00	---
4	4.00	0.0%
10	9.92	-0.8%
40	40.6	1.5%
100	97.8	-2.2%
400	425	6.3%
1000	1000	0.0%
	Tolerance Limit (±)	10%

Remark: "Displayed Reading" presents the figures shown on item under calibration/checking regardless of equipment precision or significant figures.



REPORT OF EQUIPMENT PERFORMANCE CHECK / CALIBRATION

Information supplied by customer:

CONTACT: MR. SAM LAM **WORK ORDER:** HK1710434
CLIENT: LAM GEOTECHNICS LIMITED
DATE RECEIVED: 02/06/2017
DATE OF ISSUE: 06/06/2017
ADDRESS: 11/F, CENTRE POINT, 181-185, GLOUCESTER ROAD,
WANCHAI, HONG KONG
PROJECT: ---

METHOD OF PERFORMANCE CHECK/ CALIBRATION:

Ref: APHA22nd ed 2130B


COMMENTS

It is certified that the item under performance check/calibration has been calibrated/checked by corresponding calibrated equipment in the laboratory.
Maximum Tolerance and calibration frequency stated in the report, unless otherwise stated, the internal acceptance criteria of Pilot Testing Limited will be followed.

Scope of Test:	Turbidity
Equipment Type:	Turbidimeter
Brand Name:	Xin Rui
Model No.:	WGZ-3B
Serial No.:	1512036
Equipment No.:	---
Date of Calibration:	05/06/2017

Remarks:

This is the Final Report. Results apply to sample(s) as submitted. All pages of this report have been checked and approved for release.

Approved Signatory: 
Ms. Wong Po Yan, Pauline
Assistant Laboratory Manager

Issue Date: 06/06/2017

**REPORT OF EQUIPMENT PERFORMANCE CHECK / CALIBRATION**

WORK ORDER: HK1710434
DATE OF ISSUE: 06/06/2017
CLIENT: LAM GEOTECHNICS LIMITED

Equipment Type:	Turbidimeter
Brand Name:	Xin Rui
Model No.:	WGZ-3B
Serial No.:	1512036
Equipment No.:	---
Date of Calibration:	05/06/2017
Date of next Calibration:	05/09/2017

Parameters:**Turbidity**Method Ref: APHA 22nd ed. 2130B

Expected Reading (NTU)	Display Reading (NTU)	Tolerance
0	0.00	---
4	4.01	0.2%
10	9.87	-1.3%
40	39.4	-1.5%
100	101	0.6%
400	400	0.0%
1000	1000	0.0%
	Tolerance Limit (±)	10%

Remark: "Displayed Reading" presents the figures shown on item under calibration/checking regardless of equipment precision or significant figures.



EQUIPMENT PERFORMANCE CHECK / CALIBRATION REPORT

Report No. : HK1710303
Project Name : EQUIPMENT PERFORMANCE CHECK/CALIBRATION REPORT
Date of Issue : 08/05/2017

Customer : LAM ENVIRONMENTAL SERVICES LIMITED
Address : 11/F., CENTRE POINT, 181-185 GLOUCESTER ROAD, WAN CHAI, HONG KONG

Calibration Job No. : HK1710303
Test Item No. : HK1710303-01
Test Item Details
Test Item Description : Sonde
Manufacturer : YSI
Model No. : Professional Plus
Serial No. : 14E100105
Performance Method : Checked according to in-house method CAL005
 (References: Temperature (Section 6 of International Accreditation New Zealand Technical Guide No. 3 Second edition March 2008: Working Thermometer Calibration Procedure), pH value (APHA 21e 4500H:B), Salinity (Refer to Conductivity APHA 19e 2510B) , Dissolved oxygen (APHA 19e 4500-O,C))

Test Item Receipt Date : 26/04/2017
Test Item Calibration Date : 08/05/2017

- Notes :
1. This report shall not be reproduced, except in full, without prior approval from Pilot Testing Limited.
 2. Results relate to item(s) as received.
 3. \pm indicates the tolerance limit
 4. N/A = Not applicable
 5. APHA - American Public Health Association, American Water Works Association and Water Environment Federation, Standard Methods for the Examination of Water and Wastewater, APHA-AWWA-WEF. USA
 6. DO, pH, salinity and temperature performance check was conducted by Pilot Testing Limited.
 7. Because of high sensitivity and ease of measurement, the conductivity method (according to APHA 19e 2510) is used to determine salinity.

Approved Signatory

Ms. Wong Po Yan, Pauline
(Testing Engineer)

Issue Date:

08/05/2017


REPORT OF EQUIPMENT PERFORMANCE CHECK/CALIBRATION

WORK ORDER: HK1710303
DATE OF ISSUE: 08/05/2017
CLIENT: LAM ENVIRONMENTAL SERVICES LIMITED

Equipment Type	Sonde
Manufacturer	YSI
Model No.	Professional Plus
Serial No.	14E100105
Date of Calibration	08-May-17
Date of next Calibration	08-Aug-17

Parameters:

Temperature (Method Ref: Section 6 of International Accreditation New Zealand Technical Guide No.3 Second edition March 2008: Working Thermometer Calibration Procedure)

Reference Reading (°C)	Display Reading (°C)	Deviation (°C)
5.0	5.1	0.1
14.2	14.1	-0.1
23.8	23.4	-0.4
	Tolerance Limit	±2.0

pH Value (Method Ref: APHA21e, 4500H:B)

Expected Reading (pH unit)	Reference Reading (pH unit)	Display Reading (pH unit)	Deviation (pH unit)
4.0	3.88	3.84	-0.04
7.0	6.95	6.88	-0.07
10.0	9.91	9.94	0.03
	Tolerance Limit		±0.20

Conductivity (Method Ref: APHA 19e, 2510)

KCl concentration (mol/L)	Reference Reading (ms/cm)	Display Reading (ms/cm)	Deviation (%)
0.0000	0.00	0.00	--
0.1000	13.3	13.2	-0.75
0.2000	24.3	23.9	-1.65
0.5000	57.3	56.5	-1.40
	Tolerance Limit		±2.0

Dissolved Oxygen (DO) (Method Ref: APHA 19e, 4500-O, C)

Reference DO reading (mg/L)	DO reading od DO probe (mg/L)	Deviation (mg/L)
7.95	8.10	0.15
6.30	6.25	-0.05
5.61	5.53	-0.08
	Tolerance Limit	±0.20

- Remarks:
- (1) Maxium tolerance and calibration frequency stated in the report, unless otherwise stated, the internal acceptance criteria of Pilot Testing Limited will be followed.
 - (2) Displayed reading presents the figures shown on item under calibration/checking regardless of equipment precision or significant figures.
 - (3) Because of high sensitivity and ease of measurement, the conductivity method (accoridng to APHA 19e 2510) is used to determine salinity.

- End of Report -



EQUIPMENT PERFORMANCE CHECK / CALIBRATION REPORT

Report No. : HK1710621
Project Name : EQUIPMENT PERFORMANCE CHECK/CALIBRATION REPORT
Date of Issue : 04/08/2017

Customer : LAM ENVIRONMENTAL SERVICES LIMITED
Address : 11/F., CENTRE POINT, 181-185 GLOUCESTER ROAD, WAN CHAI, HONG KONG

Calibration Job No. : HK1710621
Test Item No. : HK1710621-01
Test Item Details
Test Item Description : Sonde
Manufacturer : YSI
Model No. : Professional Plus
Serial No. : 14E100105
Performance Method : Checked according to in-house method CAL005
 (References: Temperature (Section 6 of International Accreditation New Zealand Technical Guide No. 3 Second edition March 2008: Working Thermometer Calibration Procedure), pH value (APHA 21e 4500H:B), Salinity (Refer to Conductivity APHA 19e 2510B) , Dissolved oxygen (APHA 19e 4500-O,C))

Test Item Receipt Date : 02/08/2017
Test Item Calibration Date : 03/08/2017

- Notes :
1. This report shall not be reproduced, except in full, without prior approval from Pilot Testing Limited.
 2. Results relate to item(s) as received.
 3. \pm indicates the tolerance limit
 4. N/A = Not applicable
 5. APHA - American Public Health Association, American Water Works Association and Water Environment Federation, Standard Methods for the Examination of Water and Wastewater, APHA-AWWA-WEF. USA
 6. DO, pH, salinity and temperature performance check was conducted by Pilot Testing Limited.
 7. Because of high sensitivity and ease of measurement, the conductivity method (according to APHA 19e 2510) is used to determine salinity.

Approved Signatory

Issue Date:

04/08/2017

Ms. Wong Po Yan, Pauline
(Assistant Laboratory Manager)


REPORT OF EQUIPMENT PERFORMANCE CHECK/CALIBRATION

WORK ORDER: HK1710621
DATE OF ISSUE: 04/08/2017
CLIENT: LAM ENVIRONMENTAL SERVICES LIMITED

Equipment Type	Sonde
Manufacturer	YSI
Model No.	Professional Plus
Serial No.	14E100105
Date of Calibration	03-Aug-17
Date of next Calibration	03-Nov-17

Parameters:

Temperature (Method Ref: Section 6 of International Accreditation New Zealand Technical Guide No.3 Second edition March 2008: Working Thermometer Calibration Procedure)

Reference Reading (°C)	Display Reading (°C)	Deviation (°C)
6.5	6.4	-0.1
15.6	15.5	-0.1
26.0	25.6	-0.4
Tolerance Limit		±2.0

pH Value (Method Ref: APHA21e, 4500H:B)

Expected Reading (pH unit)	Reference Reading (pH unit)	Display Reading (pH unit)	Deviation (pH unit)
4.0	3.88	3.77	-0.11
7.0	6.90	6.98	0.08
10.0	9.86	9.81	-0.05
Tolerance Limit			±0.20

Conductivity (Method Ref: APHA 19e, 2510)

KCl concentration (mol/L)	Reference Reading (ms/cm)	Display Reading (ms/cm)	Deviation (%)
0.0000	0.00	0.00	--
0.1000	12.0	11.9	-0.83
0.2000	24.1	23.8	-1.24
0.5000	54.7	53.8	-1.65
Tolerance Limit			±2.0

Dissolved Oxygen (DO) (Method Ref: APHA 19e, 4500-O, C)

Reference DO reading (mg/L)	DO reading od DO probe (mg/L)	Deviation (mg/L)
9.00	8.89	-0.11
6.62	6.71	0.09
4.64	4.55	-0.09
Tolerance Limit		±0.20

- Remarks:
- (1) Maxium tolerance and calibration frequency stated in the report, unless otherwise stated, the internal acceptance criteria of Pilot Testing Limited will be followed.
 - (2) Displayed reading presents the figures shown on item under calibration/checking regardless of equipment precision or significant figures.
 - (3) Because of high sensitivity and ease of measurement, the conductivity method (accoridng to APHA 19e 2510) is used to determine salinity.

- End of Report -



EQUIPMENT PERFORMANCE CHECK / CALIBRATION REPORT

Report No. : HK1710484
Project Name : EQUIPMENT PERFORMANCE CHECK/CALIBRATION REPORT
Date of Issue : 16/06/2017

Customer : LAM GEOTECHNICS LIMITED
Address : 11/F., CENTRE POINT, 181-185 GLOUCESTER ROAD, WAN CHAI, HONG KONG

Calibration Job No. : HK1710484
Test Item No. : HK1710484-01
Test Item Details
Test Item Description : Sonde
Manufacturer : YSI
Model No. : Professional Plus
Serial No. : 14M100277
Performance Method : Checked according to in-house method CAL005
(References: Temperature (Section 6 of International Accreditation New Zealand Technical Guide No. 3 Second edition March 2008: Working Thermometer Calibration Procedure), pH value (APHA 21e 4500H:B), Salinity (Refer to Conductivity APHA 19e 2510B) , Dissolved oxygen (APHA 19e 4500-O,C))
Test Item Receipt Date : 15/06/2017
Test Item Calibration Date : 15/06/2017

- Notes :
1. This report shall not be reproduced, except in full, without prior approval from Pilot Testing Limited.
 2. Results relate to item(s) as received.
 3. \pm indicates the tolerance limit
 4. N/A = Not applicable
 5. APHA - American Public Health Association, American Water Works Association and Water Environment Federation, Standard Methods for the Examination of Water and Wastewater, APHA-AWWA-WEF. USA
 6. DO, pH, salinity and temperature performance check was conducted by Pilot Testing Limited.
 7. Because of high sensitivity and ease of measurement, the conductivity method (according to APHA 19e 2510) is used to determine salinity.

Approved Signatory :

Ms. Wong Po Yan, Pauline
(Assistant Laboratory Manager)

Issue Date:

16/06/2017


REPORT OF EQUIPMENT PERFORMANCE CHECK/CALIBRATION

WORK ORDER: HK1710484
DATE OF ISSUE: 16/06/2017
CLIENT: LAM GEOTECHNICS LIMITED

Equipment Type	Sonde
Manufacturer	YSI
Model No.	Professional Plus
Serial No.	14M100277
Date of Calibration	15-Jun-17
Date of next Calibration	15-Sep-17

Parameters:

Temperature (Method Ref: Section 6 of International Accreditation New Zealand Technical Guide No.3 Second edition March 2008: Working Thermometer Calibration Procedure)

Reference Reading (°C)	Display Reading (°C)	Deviation (°C)
4.4	4.6	0.2
15.8	15.8	0.0
24.3	24.2	-0.1
Tolerance Limit		±2.0

pH Value (Method Ref: APHA21e, 4500H:B)

Expected Reading (pH unit)	Reference Reading (pH unit)	Display Reading (pH unit)	Deviation (pH unit)
4.0	4.09	3.97	-0.12
7.0	7.06	7.14	0.08
10.0	9.98	9.90	-0.08
Tolerance Limit			±0.20

Conductivity (Method Ref: APHA 19e, 2510)

KCl concentration (mol/L)	Reference Reading (ms/cm)	Display Reading (ms/cm)	Deviation (%)
0.0000	0.00	0.00	--
0.1000	12.50	12.40	-0.80
0.2000	23.00	22.60	-1.74
0.5000	58.20	57.30	-1.55
Tolerance Limit			±2.0

Dissolved Oxygen (DO) (Method Ref: APHA 19e, 4500-O, C)

Reference DO reading (mg/L)	DO reading od DO probe (mg/L)	Deviation (mg/L)
7.78	7.77	-0.01
6.52	6.47	-0.05
5.73	5.61	-0.12
Tolerance Limit		±0.20

- Remarks:
- (1) Maxium tolerance and calibration frequency stated in the report, unless otherwise stated, the internal acceptance criteria of Pilot Testing Limited will be followed.
 - (2) Displayed reading presents the figures shown on item under calibration/checking regardless of equipment precision or significant figures.
 - (3) Because of high sensitivity and ease of measurement, the conductivity method (accordng to APHA 19e 2510) is used to determine salinity.

- End of Report -



EQUIPMENT PERFORMANCE CHECK / CALIBRATION REPORT

Report No. : HK1710517
 Project Name : EQUIPMENT PERFORMANCE CHECK/CALIBRATION REPORT
 Date of Issue : 04/07/2017

Customer : LAM ENVIRONMENTAL SERVICE LIMITED
 Address : 11/F., CENTRE POINT, 181-185 GLOUCESTER ROAD, WAN CHAI, HONG KONG

Calibration Job No. : HK1710517
 Test Item No. : HK1710517-01
 Test Item Details
 Test Item Description : Sonde
 Manufacturer : YSI
 Model No. : Professional Plus
 Serial No. : 17E100236
 Performance Method : Checked according to in-house method CAL005
 (References: Temperature (Section 6 of International Accreditation New Zealand Technical Guide No. 3 Second edition March 2008: Working Thermometer Calibration Procedure), pH value (APHA 21e 4500H:B), Salinity (Refer to Conductivity APHA 19e 2510B) , Dissolved oxygen (APHA 19e 4500-O,C))

Test Item Receipt Date : 29/06/2017
 Test Item Calibration Date : 29/06/2017

- Notes :
1. This report shall not be reproduced, except in full, without prior approval from Pilot Testing Limited.
 2. Results relate to item(s) as received.
 3. \pm indicates the tolerance limit
 4. N/A = Not applicable
 5. APHA - American Public Health Association, American Water Works Association and Water Environment Federation, Standard Methods for the Examination of Water and Wastewater, APHA-AWWA-WEF. USA
 6. DO, pH, salinity and temperature performance check was conducted by Pilot Testing Limited.
 7. Because of high sensitivity and ease of measurement, the conductivity method (according to APHA 19e 2510) is used to determine salinity.

Approved Signatory :

Ms. Wong Po Yan, Pauline
 (Assistant Laboratory Manager)

Issue Date:

04/07/2017


REPORT OF EQUIPMENT PERFORMANCE CHECK/CALIBRATION

WORK ORDER: HK1710517
DATE OF ISSUE: 04/07/2017
CLIENT: LAM ENVIRONMENTAL SERVICE LIMITED

Equipment Type	Sonde
Manufacturer	YSI
Model No.	Professional Plus
Serial No.	17E100236
Date of Calibration	29-Jun-17
Date of next Calibration	29-Sep-17

Parameters:

Temperature (Method Ref: Section 6 of International Accreditation New Zealand Technical Guide No.3 Second edition March 2008: Working Thermometer Calibration Procedure)

Reference Reading (°C)	Display Reading (°C)	Deviation (°C)
6.9	6.8	-0.1
13.4	13.3	-0.1
25.4	25.6	0.2
	Tolerance Limit	±2.0

pH Value (Method Ref: APHA21e, 4500H:B)

Expected Reading (pH unit)	Reference Reading (pH unit)	Display Reading (pH unit)	Deviation (pH unit)
4.0	4.00	3.97	-0.03
7.0	6.98	7.07	0.09
10.0	9.94	9.96	0.02
	Tolerance Limit		±0.20

Conductivity (Method Ref: APHA 19e, 2510)

KCl concentration (mol/L)	Reference Reading (ms/cm)	Display Reading (ms/cm)	Deviation (%)
0.0000	0.00	0.00	--
0.1000	13.00	12.90	-0.77
0.2000	24.60	24.20	-1.63
0.5000	57.40	56.80	-1.05
	Tolerance Limit		±2.0

Dissolved Oxygen (DO) (Method Ref: APHA 19e, 4500-O, C)

Reference DO reading (mg/L)	DO reading od DO probe (mg/L)	Deviation (mg/L)
7.59	7.43	-0.16
5.36	5.46	0.10
4.48	4.52	0.04
	Tolerance Limit	±0.20

- Remarks:
- (1) Maxium tolerance and calibration frequency stated in the report, unless otherwise stated, the internal acceptance criteria of Pilot Testing Limited will be followed.
 - (2) Displayed reading presents the figures shown on item under calibration/checking regardless of equipment precision or significant figures.
 - (3) Because of high sensitivity and ease of measurement, the conductivity method (accordng to APHA 19e 2510) is used to determine salinity.

- End of Report -



Certificate for a Qualified Odour Panellist

This is to certify that

CHAN KAI WING

has participated in Ten (10) sets of individual N-Butanol Screening Test
during 23 June 2017 – 29 June 2017

with Individual Threshold: 46 ppb/v

and

fulfill the Requirement of the European Standard Method of Air Quality -
Determination of Odour Concentration by Dynamic Olfactometry (EN13725:2003) -

The Requirement of the Odour Threshold of n-Butanol in Nitrogen Gas in the Range of 20 – 80 ppb/v
with at least 10 sets of individual threshold estimates and standard deviation less than 2.3

29 June 2017
Issue Date

29 June 2018
Valid Until


Fung Lim Chee, Richard



Certificate for a Qualified Odour Panellist For Field Odour Patrol

This is to certify that

CHAN KAI WING

Participated in a set of n-Butanol Screening Tests in ALS Technichem (HK) Pty Ltd between
23 June 2017 to 29 June 2017

and

fulfill the Requirement of the Odour Threshold of n-Butanol in Nitrogen Gas in the Range of 20 – 80
ppb/v with Standard Deviation less than 2.3
of the European Standard Method of Air Quality –

Determination of Odour Concentration by Dynamic Olfactometry (EN13725)

and

Trained with Reference to ASTM Standard Practices for Referencing Suprathreshold Odor Intensity
(ASTM E544) for Hong Kong Four Point Scale at

29 June 2017

29 June 2017

Issue Date

29 September 2017

Valid Until

Fung Lim Chee, Richard



Certificate for a Qualified Odour Panellist

This is to certify that

LAU SIU HANG

has participated in Ten (10) sets of individual N-Butanol Screening Test
during 23 June 2017 – 29 June 2017

with Individual Threshold: 42 ppb/v

and

fulfill the Requirement of the European Standard Method of Air Quality -
Determination of Odour Concentration by Dynamic Olfactometry (EN13725:2003) -

The Requirement of the Odour Threshold of n-Butanol in Nitrogen Gas in the Range of 20 – 80 ppb/v
with at least 10 sets of individual threshold estimates and standard deviation less than 2.3

29 June 2017
Issue Date

29 June 2018
Valid Until


Fung Lim Chee, Richard



Certificate for a Qualified Odour Panellist For Field Odour Patrol

This is to certify that

LAU SIU HANG

Participated in a set of n-Butanol Screening Tests in ALS Technichem (HK) Pty Ltd between
23 June 2017 to 29 June 2017

and

fulfill the Requirement of the Odour Threshold of n-Butanol in Nitrogen Gas in the Range of 20 - 80
ppb/v with Standard Deviation less than 2.3
of the European Standard Method of Air Quality -
Determination of Odour Concentration by Dynamic Olfactometry (EN13725)

and

Trained with Reference to ASTM Standard Practices for Referencing Suprathreshold Odor Intensity
(ASTM E544) for Hong Kong Four Point Scale at

29 June 2017

29 June 2017
Issue Date

29 September 2017
Valid Until


Fung Lim Chee, Richard



Certificate for a Qualified Odour Panellist

This is to certify that

CHOW WING TUNG, SHEILA

has participated in Ten (10) sets of individual N-Butanol Screening Test
during 23 June 2017 – 29 June 2017

with Individual Threshold: 43 ppb/v

and

fulfill the Requirement of the European Standard Method of Air Quality -
Determination of Odour Concentration by Dynamic Olfactometry (EN13725:2003) -

The Requirement of the Odour Threshold of n-Butanol in Nitrogen Gas in the Range of 20 – 80 ppb/v
with at least 10 sets of individual threshold estimates and standard deviation less than 2.3

29 June 2017
Issue Date

29 June 2018
Valid Until


Fung Lim Chee, Richard



Certificate for a Qualified Odour Panellist For Field Odour Patrol

This is to certify that

CHOW WING TUNG, SHEILA

Participated in a set of n-Butanol Screening Tests in ALS Technichem (HK) Pty Ltd between
23 June 2017 to 29 June 2017

and

fulfill the Requirement of the Odour Threshold of n-Butanol in Nitrogen Gas in the Range of 20 – 80
ppb/v with Standard Deviation less than 2.3
of the European Standard Method of Air Quality –

Determination of Odour Concentration by Dynamic Olfactometry (EN13725)

and

Trained with Reference to ASTM Standard Practices for Referencing Suprathreshold Odor Intensity
(ASTM E544) for Hong Kong Four Point Scale at

29 June 2017

29 June 2017

Issue Date

29 September 2017

Valid Until


Fung Lim Chee, Richard



TISCH ENVIRONMENTAL, INC.
 145 SOUTH MIAMI AVE
 VILLAGE OF CLEVELAND, OH
 45002
 513.467.9000
 877.263.7610 TOLL FREE
 513.467.9009 FAX

ORIFICE TRANSFER STANDARD CERTIFICATION WORKSHEET TE-5025A

Date - May 20, 2016 Rootmeter S/N 0438320 Ta (K) - 293
 Operator Tisch Orifice I.D. - 3166 Pa (mm) - 748.03

PLATE OR Run #	VOLUME START (m3)	VOLUME STOP (m3)	DIFF VOLUME (m3)	DIFF TIME (min)	METER	ORFICE
					DIFF Hg (mm)	DIFF H2O (in.)
1	NA	NA	1.00	1.4270	3.2	2.00
2	NA	NA	1.00	1.0220	6.4	4.00
3	NA	NA	1.00	0.9100	7.9	5.00
4	NA	NA	1.00	0.8730	8.8	5.50
5	NA	NA	1.00	0.7180	12.7	8.00

DATA TABULATION

Vstd	(x axis) Qstd	(y axis)	Va	(x axis) Qa	(y axis)
0.9967	0.6985	1.4150	0.9957	0.6977	0.8851
0.9925	0.9711	2.0010	0.9915	0.9701	1.2517
0.9904	1.0883	2.2372	0.9893	1.0872	1.3995
0.9892	1.1332	2.3464	0.9882	1.1320	1.4678
0.9840	1.3705	2.8299	0.9830	1.3691	1.7702
Qstd slope (m) = 2.10714			Qa slope (m) = 1.31946		
intercept (b) = -0.05158			intercept (b) = -0.03226		
coefficient (r) = 0.99978			coefficient (r) = 0.99978		
y axis = SQRT[H2O(Pa/760)(298/Ta)]			y axis = SQRT[H2O(Ta/Pa)]		

CALCULATIONS

Vstd = Diff. Vol [(Pa-Diff. Hg)/760] (298/Ta)
 Qstd = Vstd/Time

Va = Diff Vol [(Pa-Diff Hg)/Pa]
 Qa = Va/Time

For subsequent flow rate calculations:

Qstd = 1/m { [SQRT(H2O(Pa/760)(298/Ta))] - b }
 Qa = 1/m { [SQRT H2O(Ta/Pa)] - b }



Calibration Data for High Volume Sampler (TSP Sampler)

Location : CMA1b
 Equipment no. : HVS001

Calibration Date : 07-Jun-17
 Calibration Due Date : 07-Aug-17

CALIBRATION OF CONTINUOUS FLOW RECORDER

Ambient Condition			
Temperature, T_a	293	Kelvin	Pressure, P_a
			1010 mmHg

Orifice Transfer Standard Information					
Equipment No.	Ori001	Slope, m_c	2.02533	Intercept, b_c	-0.03593
Last Calibration Date	20-Mar-17	$(H \times P_a / 1013.3 \times 298 / T_a)^{1/2}$ $m_c \times Q_{std} + b_c$			
Next Calibration Date	20-Mar-18				

Calibration of TSP						
Calibration Point	Manometer Reading			Q_{std} ($m^3 / \text{min.}$) X-axis	Continuous Flow Recorder, W (CFM)	IC ($W(P_a/1013.3 \times 298/T_a)^{1/2}/35.31$) Y-axis
	(up)	(down)	(difference)			
1	1.5	1.5	3.0	0.8788	28	28.1919
2	2.3	2.3	4.6	1.0840	36	36.2467
3	3.7	3.7	7.4	1.3701	46	46.3152
4	4.7	4.7	9.4	1.5419	52	52.3563
5	5.9	5.9	11.8	1.7254	60	60.4112

By Linear Regression of Y on X

Slope, m = 37.3597 Intercept, b = -4.6120
 Correlation Coefficient* = 0.9993
 Calibration Accepted = Yes/No**

* if Correlation Coefficient < 0.990, check and recalibration again.

** Delete as appropriate.

Remarks : As per client's provided information, the equipment reference no. of the calibrated High Volume Sampler has been re-assigned from EL452 to HVS001 with respect to the update in quality management system.

Calibrated by : Jackey MA
 Date : 07-Jun-17

Checked by : Pauline Wong
 Date : 07-Jun-17



Calibration Data for High Volume Sampler (TSP Sampler)

Location : CMA1b
 Equipment no. : HVS001

Calibration Date : 02-Aug-17
 Calibration Due Date : 02-Oct-17

CALIBRATION OF CONTINUOUS FLOW RECORDER

Ambient Condition			
Temperature, T_a	300	Kelvin	Pressure, P_a
			1002 mmHg

Orifice Transfer Standard Information					
Equipment No.	Ori001	Slope, m_c	2.02533	Intercept, b_c	-0.03593
Last Calibration Date	20-Mar-17	$(H \times P_a / 1013.3 \times 298 / T_a)^{1/2}$ $m_c \times Q_{std} + b_c$			
Next Calibration Date	20-Mar-18				

Calibration of TSP						
Calibration Point	Manometer Reading			Q_{std} ($m^3 / \text{min.}$) X-axis	Continuous Flow Recorder, W (CFM)	IC ($W(P_a/1013.3 \times 298/T_a)^{1/2}/35.31$) Y-axis
	(up)	(down)	(difference)			
1	1.5	1.5	3.0	0.8653	26	25.7683
2	2.3	2.3	4.6	1.0673	35	34.6881
3	3.8	3.8	7.6	1.3668	45	44.5990
4	4.8	4.8	9.6	1.5339	52	51.5366
5	6.0	6.0	12.0	1.7129	59	58.4742

By Linear Regression of Y on X

Slope, m = 37.9321 Intercept, b = -6.6488
 Correlation Coefficient* = 0.9991
 Calibration Accepted = Yes/No**

* if Correlation Coefficient < 0.990, check and recalibration again.

** Delete as appropriate.

Remarks : As per client's provided information, the equipment reference no. of the calibrated High Volume Sampler has been

re-assigned from EL452 to HVS001 with respect to the update in quality management system.

Calibrated by : Jackey MA
 Date : 02-Aug-17

Checked by : Pauline Wong
 Date : 02-Aug-17



Calibration Data for High Volume Sampler (TSP Sampler)

Location : CMA2a
 Equipment no. : HVS002

Calibration Date : 07-Jun-17
 Calibration Due Date : 07-Aug-17

CALIBRATION OF CONTINUOUS FLOW RECORDER

Ambient Condition			
Temperature, T_a	303	Kelvin	Pressure, P_a
			1010 mmHg

Orifice Transfer Standard Information					
Equipment No.	Ori001	Slope, m_c	2.02533	Intercept, b_c	-0.03593
Last Calibration Date	20-Mar-17	$(H \times P_a / 1013.3 \times 298 / T_a)^{1/2}$ $m_c \times Q_{std} + b_c$			
Next Calibration Date	20-Mar-18				

Calibration of TSP						
Calibration Point	Manometer Reading			Q_{std} ($m^3 / \text{min.}$) X-axis	Continuous Flow Recorder, W (CFM)	IC ($W(P_a/1013.3 \times 298/T_a)^{1/2}/35.31$) Y-axis
	(up)	(down)	(difference)			
1	1.5	1.5	3.0	0.8645	30	29.7030
2	2.5	2.5	5.0	1.1109	39	38.6138
3	4.0	4.0	8.0	1.4004	47	46.5346
4	5.2	5.2	10.4	1.5943	53	52.4752
5	6.4	6.4	12.8	1.7667	60	59.4059

By Linear Regression of Y on X

Slope, m = 31.8963 Intercept, b = 2.3711
 Correlation Coefficient* = 0.9982
 Calibration Accepted = Yes/No**

* if Correlation Coefficient < 0.990, check and recalibration again.

** Delete as appropriate.

Remarks : As per client's provided information, the equipment reference no. of the calibrated High Volume Sampler has been re-assigned from EL449 to HVS002 with respect to the update in quality management system.

Calibrated by : Jackey MA
 Date : 07-Jun-17

Checked by : Pualine Wong
 Date : 07-Jun-17



Calibration Data for High Volume Sampler (TSP Sampler)

Location : CMA2a Calibration Date : 02-Aug-17
 Equipment no. : HVS002 Calibration Due Date : 02-Oct-17

CALIBRATION OF CONTINUOUS FLOW RECORDER

Ambient Condition			
Temperature, T_a	300	Kelvin	Pressure, P_a
			1002 mmHg

Orifice Transfer Standard Information					
Equipment No.	Ori001	Slope, m_c	2.02533	Intercept, b_c	-0.03593
Last Calibration Date	20-Mar-17	$(H \times P_a / 1013.3 \times 298 / T_a)^{1/2}$ $m_c \times Q_{std} + b_c$			
Next Calibration Date	20-Mar-18				

Calibration of TSP						
Calibration Point	Manometer Reading			Q_{std} ($m^3 / \text{min.}$) X-axis	Continuous Flow Recorder, W (CFM)	IC ($W(P_a/1013.3 \times 298/T_a)^{1/2}/35.31$) Y-axis
	(up)	(down)	(difference)			
1	1.5	1.5	3.0	0.8653	28	27.7505
2	2.5	2.5	5.0	1.1120	34	33.6970
3	4.0	4.0	8.0	1.4018	42	41.6257
4	5.1	5.1	10.2	1.5806	49	48.5633
5	6.3	6.3	12.6	1.7547	55	54.5099

By Linear Regression of Y on X

Slope, m = 30.1617 Intercept, b = 0.7255
 Correlation Coefficient* = 0.9959
 Calibration Accepted = Yes/No**

* if Correlation Coefficient < 0.990, check and recalibration again.

** Delete as appropriate.

Remarks : As per client's provided information, the equipment reference no. of the calibrated High Volume Sampler has been re-assigned from EL449 to HVS002 with respect to the update in quality management system.

Calibrated by : Jackey MA Checked by : Pualine Wong
 Date : 02-Aug-17 Date : 02-Aug-17



Calibration Data for High Volume Sampler (TSP Sampler)

Location : CMA3a
 Equipment no. : HVS012
 Calibration Date : 16-Jun-17
 Calibration Due Date : 16-Aug-17

CALIBRATION OF CONTINUOUS FLOW RECORDER

Ambient Condition			
Temperature, T _a	302	Kelvin	Pressure, P _a
			1005 mmHg

Orifice Transfer Standard Information					
Equipment No.	Ori001	Slope, m _c	2.02533	Intercept, b _c	-0.03593
Last Calibration Date	20-Mar-17	$(H \times P_a / 1013.3 \times 298 / T_a)^{1/2}$ $m_c \times Q_{std} + b_c$			
Next Calibration Date	20-Mar-18				

Calibration of TSP						
Calibration Point	Manometer Reading			Q _{std} (m ³ / min.) X-axis	Continuous Flow Recorder, W (CFM)	IC (W(P _a /1013.3x298/T _a) ^{1/2} /35.31) Y-axis
	(up)	(down)	(difference)			
1	1.3	1.3	2.6	0.8053	34	33.6355
2	2.2	2.2	4.4	1.0423	40	39.5711
3	3.4	3.4	6.8	1.2915	46	45.5068
4	4.5	4.5	9.0	1.4831	51	50.4532
5	5.7	5.7	11.4	1.6669	55	54.4103

By Linear Regression of Y on X

Slope, m = 24.2490 Intercept, b = 14.2141
 Correlation Coefficient* = 0.9997
 Calibration Accepted = Yes/Ne**

* if Correlation Coefficient < 0.990, check and recalibration again.

** Delete as appropriate.

Remarks : As per client's provided information, the equipment reference no. of the calibrated High Volume Sampler has been

re-assigned from EL333 to HVS012 with respect to the update in quality management system.

Calibrated by : Jackey MA Checked by : Pauline Wong
 Date : 16-Jun-17 Date : 16-Jun-17



Calibration Data for High Volume Sampler (TSP Sampler)

Location : CMA3a
 Equipment no. : HVS012

Calibration Date : 07-Aug-17
 Calibration Due Date : 07-Oct-17

CALIBRATION OF CONTINUOUS FLOW RECORDER

Ambient Condition			
Temperature, T _a	304	Kelvin	Pressure, P _a
			1006 mmHg

Orifice Transfer Standard Information					
Equipment No.	Ori001	Slope, m _c	2.02533	Intercept, b _c	-0.03593
Last Calibration Date	20-Mar-17	$(H \times P_a / 1013.3 \times 298 / T_a)^{1/2}$ $m_c \times Q_{std} + b_c$			
Next Calibration Date	20-Mar-18				

Calibration of TSP						
Calibration Point	Manometer Reading			Q _{std} (m ³ / min.) X-axis	Continuous Flow Recorder, W (CFM)	IC Y-axis
	H (inches of water)					
	(up)	(down)	(difference)			$(W(P_a/1013.3 \times 298/T_a)^{1/2}/35.31)$
1	1.3	1.3	2.6	0.8031	33	32.5548
2	2.0	2.0	4.0	0.9919	39	38.4739
3	3.2	3.2	6.4	1.2500	45	44.3929
4	4.4	4.4	8.8	1.4627	50	49.3255
5	5.9	5.9	11.8	1.6909	54	53.2715

By Linear Regression of Y on X

Slope, m = 23.2303 Intercept, b = 14.8045
 Correlation Coefficient* = 0.9955
 Calibration Accepted = Yes/No**

* if Correlation Coefficient < 0.990, check and recalibration again.

** Delete as appropriate.

Remarks : As per client's provided information, the equipment reference no. of the calibrated High Volume Sampler has been re-assigned from EL333 to HVS012 with respect to the update in quality management system.

Calibrated by : Jackey MA
 Date : 07-Aug-17

Checked by : Pauline Wong
 Date : 07-Aug-17



Calibration Data for High Volume Sampler (TSP Sampler)

Location : CMA4a **Calibration Date** : 16-Jun-17
Equipment no. : HVS004 **Calibration Due Date** : 16-Aug-17

CALIBRATION OF CONTINUOUS FLOW RECORDER

Ambient Condition				
Temperature, T _a	302	Kelvin	Pressure, P _a	1005 mmHg

Orifice Transfer Standard Information					
Equipment No.	Ori001	Slope, m _c	2.02533	Intercept, b _c	-0.03593
Last Calibration Date	20-Mar-17	$(H \times P_a / 1013.3 \times 298 / T_a)^{1/2}$ $m_c \times Q_{std} + b_c$			
Next Calibration Date	20-Mar-18				

Calibration of TSP						
Calibration Point	Manometer Reading			Q _{std} (m ³ / min.) X-axis	Continuous Flow Recorder, W (CFM)	IC (W(P _a /1013.3x298/T _a) ^{1/2} /35.31) Y-axis
	(up)	(down)	(difference)			
1	1.4	1.4	2.8	0.8351	24	23.7427
2	2.3	2.3	4.6	1.0654	33	32.6462
3	3.4	3.4	6.8	1.2915	42	41.5497
4	4.5	4.5	9.0	1.4831	48	47.4854
5	5.6	5.6	11.2	1.6524	52	51.4425

By Linear Regression of Y on X

Slope, m = 34.4301 Intercept, b = -4.1975
 Correlation Coefficient* = 0.9958
 Calibration Accepted = Yes/No**

* if Correlation Coefficient < 0.990, check and recalibration again.

** Delete as appropriate.

Remarks : As per client's provided information, the equipment reference no. of the calibrated High Volume Sampler has been
 re-assigned from EL390 to HVS004 with respect to the update in quality management system.

Calibrated by : Jackey MA **Checked by** : Pauline Wong
Date : 16-Jun-17 **Date** : 16-Jun-17



Calibration Data for High Volume Sampler (TSP Sampler)

Location : CMA4a
 Equipment no. : HVS004

Calibration Date : 07-Aug-17
 Calibration Due Date : 07-Oct-17

CALIBRATION OF CONTINUOUS FLOW RECORDER

Ambient Condition			
Temperature, T_a	304	Kelvin	Pressure, P_a
			1006 mmHg

Orifice Transfer Standard Information					
Equipment No.	Ori001	Slope, m_c	2.02533	Intercept, b_c	-0.03593
Last Calibration Date	20-Mar-17	$(H \times P_a / 1013.3 \times 298 / T_a)^{1/2}$ $m_c \times Q_{std} + b_c$			
Next Calibration Date	20-Mar-18				

Calibration of TSP						
Calibration Point	Manometer Reading			Q_{std} ($m^3 / min.$) X-axis	Continuous Flow Recorder, W (CFM)	IC ($W(P_a/1013.3 \times 298/T_a)^{1/2}/35.31$) Y-axis
	(up)	(down)	(difference)			
1	1.4	1.4	2.8	0.8328	23	22.6897
2	2.4	2.4	4.8	1.0849	30	29.5953
3	3.7	3.7	7.4	1.3428	40	39.4604
4	4.7	4.7	9.4	1.5111	47	46.3660
5	5.8	5.8	11.6	1.6767	52	51.2985

By Linear Regression of Y on X

Slope, m = 34.9158 Intercept, b = -7.1472
 Correlation Coefficient* = 0.9977
 Calibration Accepted = Yes/No**

* if Correlation Coefficient < 0.990, check and recalibration again.

** Delete as appropriate.

Remarks : As per client's provided information, the equipment reference no. of the calibrated High Volume Sampler has been

re-assigned from EL390 to HVS004 with respect to the update in quality management system.

Calibrated by : Jackey MA

Checked by : Pauline Wong

Date : 07-Aug-17

Date : 07-Aug-17



Calibration Data for High Volume Sampler (TSP Sampler)

Location : CMA5b
 Equipment no. : HVS010

Calibration Date : 16-Jun-17
 Calibration Due Date : 16-Aug-17

CALIBRATION OF CONTINUOUS FLOW RECORDER

Ambient Condition			
Temperature, T_a	302	Kelvin	Pressure, P_a
			1005 mmHg

Orifice Transfer Standard Information				
Equipment No.	Ori001	Slope, m_c	2.02533	Intercept, b_c
				-0.03593
Last Calibration Date	20-Mar-17	$(H \times P_a / 1013.3 \times 298 / T_a)^{1/2}$ $= m_c \times Q_{std} + b_c$		
Next Calibration Date	20-Mar-18			

Calibration of TSP						
Calibration Point	Manometer Reading			Q_{std} ($m^3 / min.$) X-axis	Continuous Flow Recorder, W (CFM)	IC ($W(P_a/1013.3 \times 298/T_a)^{1/2}/35.31$) Y-axis
	(up)	(down)	(difference)			
1	1.4	1.4	2.8	0.8351	36	35.6140
2	2.2	2.2	4.4	1.0423	42	41.5497
3	3.5	3.5	7.0	1.3101	50	49.4639
4	4.5	4.5	9.0	1.4831	56	55.3996
5	5.6	5.6	11.2	1.6524	61	60.3460

By Linear Regression of Y on X

Slope, m = 30.4653 Intercept, b = 9.9483
 Correlation Coefficient* = 0.9996
 Calibration Accepted = Yes/No**

* if Correlation Coefficient < 0.990, check and recalibration again.

** Delete as appropriate.

Remarks : As per client's provided information, the equipment reference no. of the calibrated High Volume Sampler has been re-assigned from EL222 to HVS010 with respect to the update in quality management system.

Calibrated by : Jackey MA
 Date : 16-Jun-17

Checked by : Pauline Wong
 Date : 16-Jun-17



Calibration Data for High Volume Sampler (TSP Sampler)

Location : CMA5b
 Equipment no. : HVS010

Calibration Date : 07-Aug-17
 Calibration Due Date : 07-Oct-17

CALIBRATION OF CONTINUOUS FLOW RECORDER

Ambient Condition			
Temperature, T_a	304	Kelvin	Pressure, P_a
			1006 mmHg

Orifice Transfer Standard Information				
Equipment No.	Ori001	Slope, m_c	2.02533	Intercept, b_c
				-0.03593
Last Calibration Date	20-Mar-17	$(H \times P_a / 1013.3 \times 298 / T_a)^{1/2}$ $= m_c \times Q_{std} + b_c$		
Next Calibration Date	20-Mar-18			

Calibration of TSP						
Calibration Point	Manometer Reading			Q_{std} ($m^3 / min.$) X-axis	Continuous Flow Recorder, W (CFM)	IC ($W(P_a/1013.3 \times 298/T_a)^{1/2}/35.31$) Y-axis
	(up)	(down)	(difference)			
1	1.4	1.4	2.8	0.8328	33	32.5548
2	2.3	2.3	4.6	1.0624	40	39.4604
3	3.6	3.6	7.2	1.3247	48	47.3525
4	4.7	4.7	9.4	1.5111	54	53.2715
5	5.8	5.8	11.6	1.6767	58	57.2176

By Linear Regression of Y on X

Slope, m = 29.6169 Intercept, b = 8.0158
 Correlation Coefficient* = 0.9994
 Calibration Accepted = Yes/No**

* if Correlation Coefficient < 0.990, check and recalibration again.

** Delete as appropriate.

Remarks : As per client's provided information, the equipment reference no. of the calibrated High Volume Sampler has been re-assigned from EL222 to HVS010 with respect to the update in quality management system.

Calibrated by : Jackey MA
 Date : 07-Aug-17

Checked by : Pauline Wong
 Date : 07-Aug-17



Calibration Data for High Volume Sampler (TSP Sampler)

Location : CMA6a
 Equipment no. : HVS013

Calibration Date : 16-Jun-17
 Calibration Due Date : 16-Aug-17

CALIBRATION OF CONTINUOUS FLOW RECORDER

Ambient Condition			
Temperature, T_a	302	Kelvin	Pressure, P_a
			1005 mmHg

Orifice Transfer Standard Information			
Equipment No.	Ori001	Slope, m_c	2.02533
		Intercept, b_c	-0.03593
Last Calibration Date	20-Mar-17	$(H \times P_a / 1013.3 \times 298 / T_a)^{1/2}$ $= m_c \times Q_{std} + b_c$	
Next Calibration Date	20-May-17		

Calibration of TSP						
Calibration Point	Manometer Reading			Q_{std} ($m^3 / min.$)	Continuous Flow Recorder, W (CFM)	IC ($W(P_a/1013.3 \times 298/T_a)^{1/2}/35.31$)
	H (inches of water)					
	(up)	(down)	(difference)			
1	1.5	1.5	3.0	0.8638	32	31.6569
2	2.4	2.4	4.8	1.0879	39	38.5819
3	3.6	3.6	7.2	1.3284	46	45.5068
4	4.7	4.7	9.4	1.5153	54	53.4211
5	6.0	6.0	12.0	1.7098	60	59.3567

By Linear Regression of Y on X

Slope, m = 33.0592 Intercept, b = 2.6936
 Correlation Coefficient* = 0.9982
 Calibration Accepted = Yes/No**

* if Correlation Coefficient < 0.990, check and recalibration again.

** Delete as appropriate.

Remarks : As per client's provided information, the equipment reference no. of the calibrated High Volume Sampler has been re-assigned from EL551 to HVS013 with respect to the update in quality management system.

Calibrated by : Jackey MA
 Date : 16-Jun-17

Checked by : Pauline Wong
 Date : 16-Jun-17



Calibration Data for High Volume Sampler (TSP Sampler)

Location : CMA6a
 Equipment no. : HVS013

Calibration Date : 07-Aug-17
 Calibration Due Date : 07-Oct-17

CALIBRATION OF CONTINUOUS FLOW RECORDER

Ambient Condition			
Temperature, T_a	304	Kelvin	Pressure, P_a
			1006 mmHg

Orifice Transfer Standard Information			
Equipment No.	Ori001	Slope, m_c	2.02533
		Intercept, b_c	-0.03593
Last Calibration Date	20-Mar-17	$(H \times P_a / 1013.3 \times 298 / T_a)^{1/2}$ $= m_c \times Q_{std} + b_c$	
Next Calibration Date	20-May-17		

Calibration of TSP						
Calibration Point	Manometer Reading			Q_{std} ($m^3 / min.$)	Continuous Flow Recorder, W (CFM)	IC ($W(P_a/1013.3 \times 298/T_a)^{1/2}/35.31$)
	H (inches of water)					
	(up)	(down)	(difference)			
1	1.5	1.5	3.0	0.8614	33	32.5548
2	2.4	2.4	4.8	1.0849	41	40.4469
3	3.7	3.7	7.4	1.3428	50	49.3255
4	4.8	4.8	9.6	1.5269	56	55.2445
5	6.1	6.1	12.2	1.7191	62	61.1636

By Linear Regression of Y on X

Slope, m = 33.4343 Intercept, b = 4.0483
 Correlation Coefficient* = 0.9996
 Calibration Accepted = Yes/No**

* if Correlation Coefficient < 0.990, check and recalibration again.

** Delete as appropriate.

Remarks : As per client's provided information, the equipment reference no. of the calibrated High Volume Sampler has been re-assigned from EL551 to HVS013 with respect to the update in quality management system.

Calibrated by : Jackey MA
 Date : 07-Aug-17

Checked by : Pauline Wong
 Date : 07-Aug-17



Appendix 5.1

Monitoring Schedules for Reporting Month and Coming Reporting Month

Contract No. HK/2015/01
Wan Chai Development Phase II and Central-Wan Chai Bypass
Sampling, Field Measurement and Testing Works (Stage 3)
Environmental Monitoring Schedule
August 2017

Sunday	Monday	Tuesday	Wednesday	Thursday	Friday	Saturday
				27-Jul	28-Jul	29-Jul
					24hr TSP Impact WQM Mid-flood 9:21 Mid-ebb 15:55	1hr TSP
30-Jul	31-Jul	1-Aug	2-Aug	3-Aug	4-Aug	5-Aug
		Odour Patrol Noise (daytime) (M2b, M3a, M4b, M5b, M6) Impact WQM Mid-flood 0:51 Mid-ebb 8:21	24hr TSP	Impact WQM Mid-flood 2:15 Mid-ebb 9:55	1hr TSP Noise (daytime) (M1a)	Impact WQM Mid-ebb 11:02 Mid-flood 18:23
6-Aug	7-Aug	8-Aug	9-Aug	10-Aug	11-Aug	12-Aug
	Noise (daytime) (M1a, M2b, M4b) Impact WQM Mid-ebb 12:11 Mid-flood 19:21	Noise (daytime) (M3a, M5b, M6)	24hr TSP Impact WQM Mid-ebb 13:22 Mid-flood 20:14	1hr TSP		Impact WQM Mid-flood 8:57 Mid-ebb 15:17
13-Aug	14-Aug	15-Aug	16-Aug	17-Aug	18-Aug	19-Aug
		Odour Patrol 24hr TSP	1hr TSP	Noise (daytime) (M1a, M2b, M3a, M4b, M5b, M6) Impact WQM Mid-ebb 8:29 Mid-flood 15:21		Impact WQM Mid-ebb 10:27 Mid-flood 17:32
20-Aug	21-Aug	22-Aug	23-Aug	24-Aug	25-Aug	26-Aug
	24hr TSP Impact WQM Mid-ebb 12:03 Mid-flood 18:54	1hr TSP	Impact WQM Mid-ebb 13:28 Mid-flood 20:02	Noise (daytime) (M3a, M4b, M5b, M6)	Noise (daytime) (M1a, M2b) Impact WQM Mid-flood 8:20 Mid-ebb 14:45	24hr TSP
27-Aug	28-Aug	29-Aug				
	1hr TSP	24hr TSP (CMA5b) 1hr TSP (CMA5b)				

Remark:

Due to the hoisting of Red Rainstorm Warning Signal, the respective water quality monitoring event scheduled on 03 August 2017 during ebb tide was cancelled.
Due to the hoisting of Hurricane Signal No. 10 and No. 8 South East Storm Signal, the respective water quality monitoring event scheduled on 23 August 2017 during flood tide and ebb tide were cancelled.
Due to damaged ground surface to monitoring station and access restriction, the water quality monitoring at WQM station C1 and P4 on 25 August 2017 during flood tide and ebb tide were cancelled.

Contract No. HK/2015/01
Wan Chai Development Phase II and Central-Wan Chai Bypass
Sampling, Field Measurement and Testing Works (Stage 3)
Tentative Environmental Monitoring Schedule
September 2017

Sunday	Monday	Tuesday	Wednesday	Thursday	Friday	Saturday
27-Aug	28-Aug	29-Aug	30-Aug	31-Aug	1-Sep	2-Sep
	Noise (daytime)	Noise (daytime)			24hr TSP	1hr TSP
	Impact WQM Mid-ebb 4:26 Mid-flood 22:46			Impact WQM Mid-flood 0:10 Mid-ebb 8:19		Impact WQM Mid-ebb 9:49 Mid-flood 17:27
3-Sep	4-Sep	5-Sep	6-Sep	7-Sep	8-Sep	9-Sep
	Noise (daytime)	Noise (daytime)		24hr TSP	1hr TSP	
	Impact WQM Mid-ebb 11:06 Mid-flood 18:20		Impact WQM Mid-ebb 12:21 Mid-flood 19:03			Impact WQM Mid-flood 8:05 Mid-ebb 14:16
10-Sep	11-Sep	12-Sep	13-Sep	14-Sep	15-Sep	16-Sep
	Noise (daytime)	Noise (daytime)	24hr TSP	1hr TSP		
	Impact WQM Mid-flood 9:47 Mid-ebb 15:44		Impact WQM Mid-ebb 5:32 Mid-flood 12:19		Impact WQM Mid-ebb 8:12 Mid-flood 15:34	
17-Sep	18-Sep	19-Sep	20-Sep	21-Sep	22-Sep	23-Sep
	Noise (daytime)	24hr TSP Noise (daytime)	1hr TSP			
	Impact WQM Mid-ebb 11:01 Mid-flood 17:48		Impact WQM Mid-ebb 12:27 Mid-flood 18:48			Impact WQM Mid-flood 8:07 Mid-ebb 14:16
24-Sep	25-Sep	26-Sep	27-Sep			
	24hr TSP Noise (daytime)	Odour Patrol 1hr TSP Noise (daytime)				
	Impact WQM Mid-flood 9:33 Mid-ebb 15:28					



Appendix 5.2

Noise Monitoring Results and Graphical Presentations



Noise Monitoring Result

Day Time (0700 - 1900hrs on normal weekdays)

Location: M1a - Footbridge at EX-Wanchai Harbour Road Sports Centre

Date	Time	Weather	Measurement Noise Level			Baseline Level	Construction Noise Level	Limit Level
			Leq	L10	L90	Leq	Leq	Leq
Unit: dB(A), (30-min)								
4/8/2017	14:45	Cloudy	82.2	84.7	77.5	72	82	75
7/8/2017	13:15	Fine	76.1	78.0	73.5	72	74	75
17/8/2017	09:55	Fine	76.1	78.5	72.4	72	74	75
25/8/2017	09:45	Fine	75.0	76.6	72.8	72	72	75

Location: M2b - Noon-day gun area

Date	Time	Weather	Measurement Noise Level			Baseline Level	Construction Noise Level	Limit Level
			Leq	L10	L90	Leq	Leq	Leq
Unit: dB(A), (30-min)								
1/8/2017	13:45	Fine	67.6	68.9	65.9	68	68	75
7/8/2017	14:20	Fine	69.6	71.7	66.4	68	65	75
17/8/2017	10:50	Fine	69.3	71.9	65.8	68	64	75
25/8/2017	11:10	Fine	68.3	70.9	65.2	68	60	75

Location: M3a - Tung Lo Wan Fire Station

Date	Time	Weather	Measurement Noise Level			Baseline Level	Construction Noise Level	Limit Level
			Leq	L10	L90	Leq	Leq	Leq
Unit: dB(A), (30-min)								
1/8/2017	14:25	Fine	64.6	66.1	62.7	69	65	75
8/8/2017	09:30	Fine	69.0	70.1	67.4	69	56	75
17/8/2017	13:55	Fine	65.2	66.2	63.1	69	65	75
24/8/2017	13:25	Fine	65.1	66.8	63.4	69	65	75

Location: M4b - Victoria Centre

Date	Time	Weather	Measurement Noise Level			Baseline Noise Level	Construction Noise Level	Limit Level
			Leq	L10	L90	Leq	Leq	Leq
Unit: dB(A), (30min)								
1/8/2017	10:35	Fine	66.3	67.5	65.0	67	66	75
7/8/2017	15:15	Fine	65.8	67.0	64.3	67	66	75
17/8/2017	14:35	Fine	64.8	66.2	63.1	67	65	75
24/8/2017	14:05	Fine	66.2	67.8	64.2	67	66	75

Location: M5b - City Garden

Date	Time	Weather	Measurement Noise Level			Baseline Level	Construction Noise Level	Limit Level
			Leq	L10	L90	Leq	Leq	Leq
Unit: dB(A), (30min)								
1/8/2017	15:00	Fine	70.9	74.4	66.8	68	68	75
8/8/2017	10:10	Fine	73.0	75.2	70.6	68	71	75
17/8/2017	15:10	Fine	72.2	73.7	70.4	68	70	75
24/8/2017	14:50	Fine	71.0	72.3	69.5	68	68	75

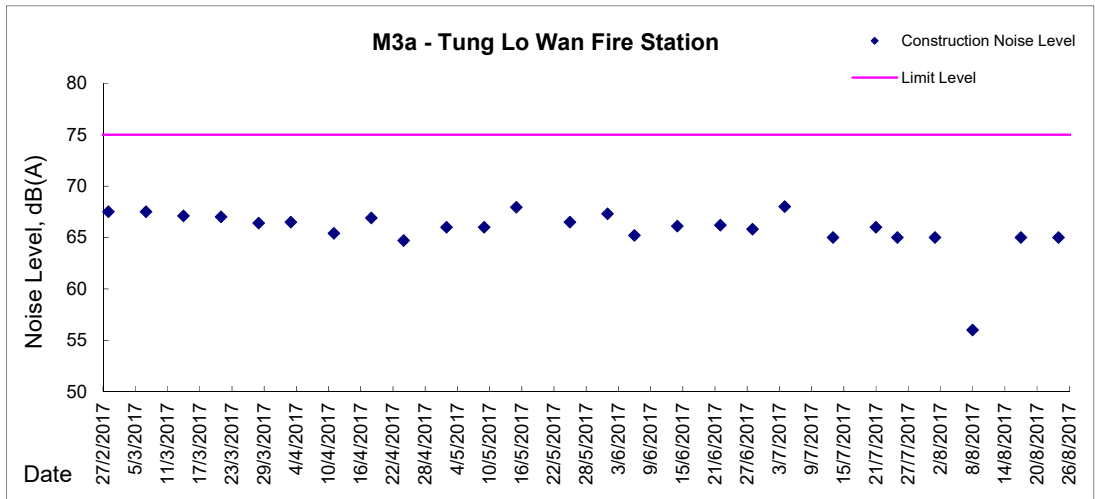
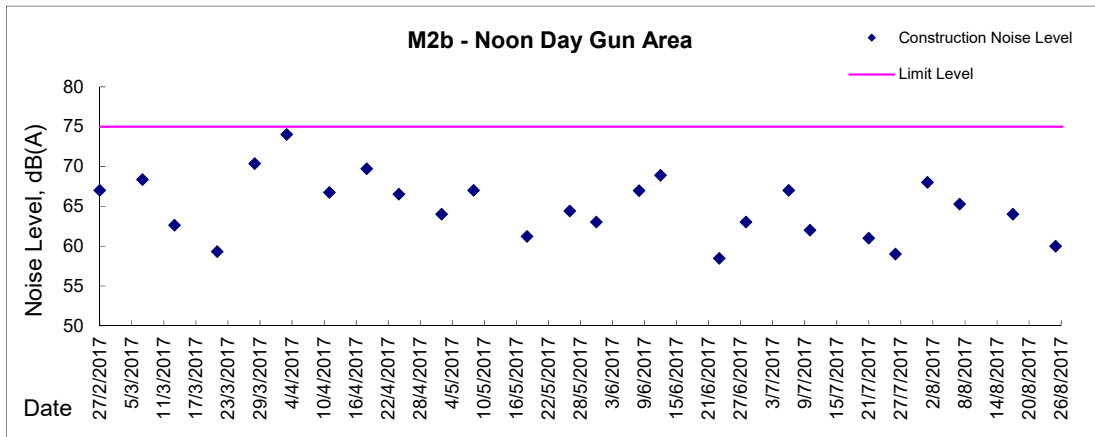
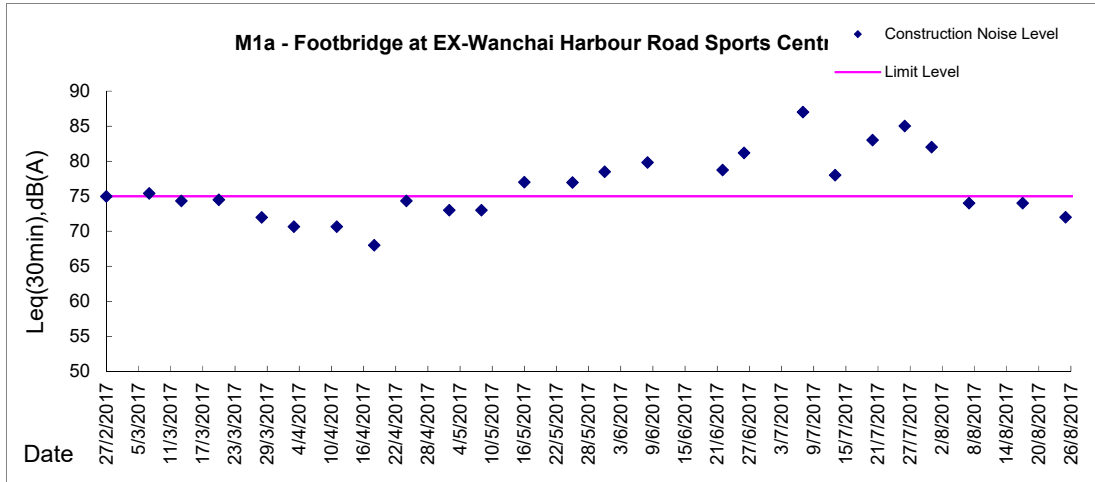
Location: M6 - HK Baptist Church Henrietta Secondary School

Date	Time	Weather	Measurement Noise Level			Baseline Level	Construction Noise Level	Limit Level
			Leq	L10	L90	Leq	Leq	Leq
Unit: dB(A), (30-min)								
1/8/2017	15:35	Fine	65.9	67.1	64.4	71	66	70
8/8/2017	10:50	Fine	67.3	68.5	64.7	71	67	70
17/8/2017	15:45	Fine	67.2	68.4	65.9	71	67	70
24/8/2017	15:30	Fine	64.7	66.1	63.1	71	65	70



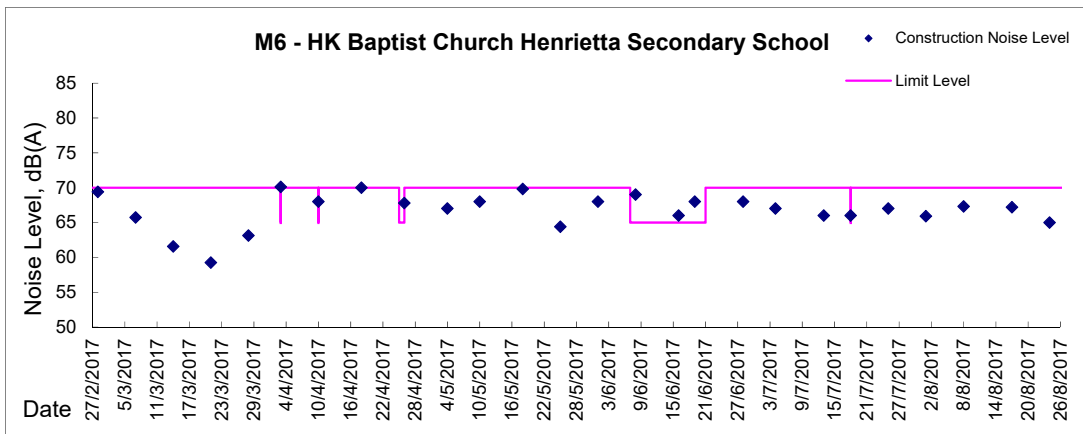
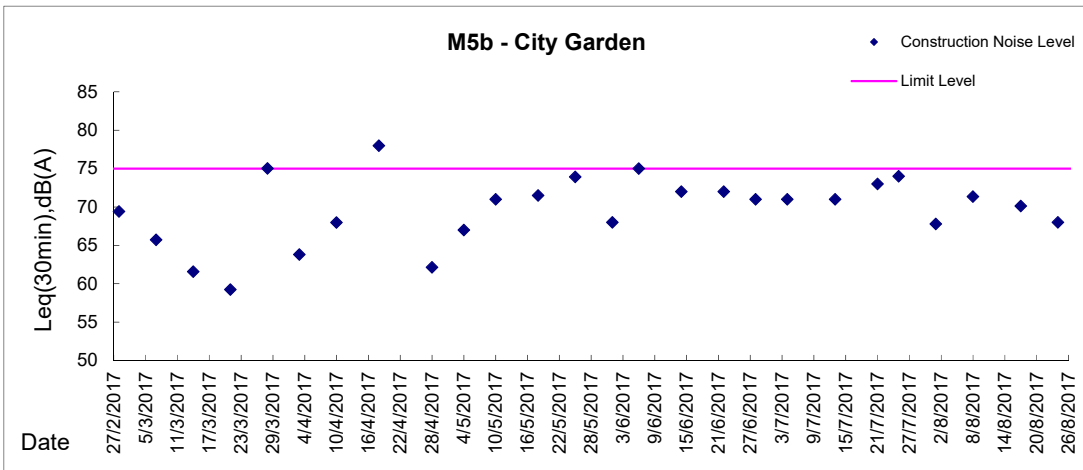
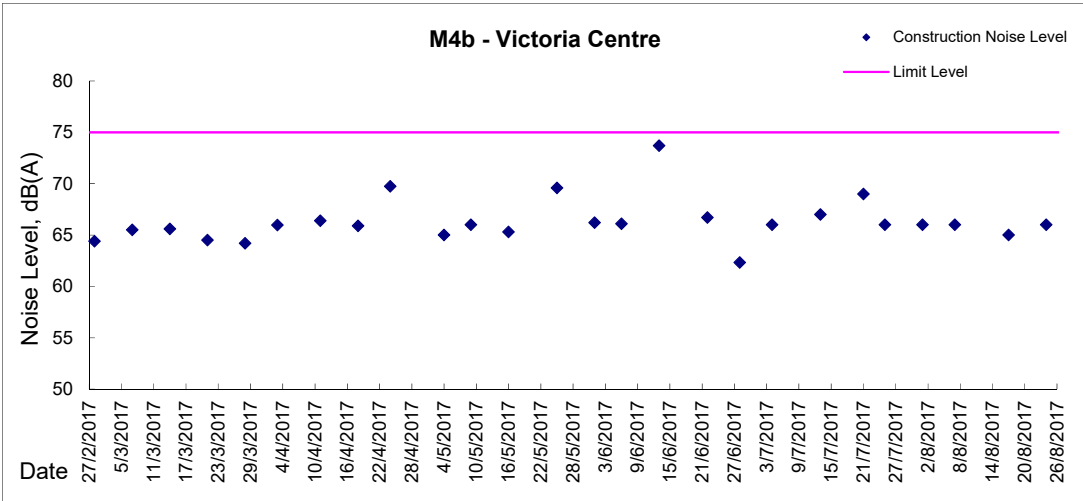
Graphic Presentation of Noise Monitoring Result

Day Time (0700 - 1900hrs on normal weekdays)



Graphic Presentation of Noise Monitoring Result

Day Time (0700 - 1900hrs on normal weekdays)





Appendix 5.3

Air Quality Monitoring Results and Graphical Presentations



Location: CMA1b - Harbour Grand Hotel Boundary Wall

Report on 24-hour TSP monitoring

Action Level ($\mu\text{g}/\text{m}^3$) - 176.7

Limit Level ($\mu\text{g}/\text{m}^3$) - 260

Date	Sampling Time	Weather Condition	Filter paper no.	Filter Weight, g		Elapse Time, hr		Sampling Time, hr	Flow Rate, m^3/min			Total Volume, m^3	TSP Level, $\mu\text{g}/\text{m}^3$
				Initial	Final	Initial	Final		Initial, Q_{si}	Final, Q_{sf}	Average		
28-Jul-17	8:00	Fine	21446	2.8289	2.9343	10318.63	10342.63	24.00	1.09	1.09	1.09	1565	67.3
3-Aug-17	8:00	Rainy	21526	2.7768	2.8246	10345.63	10369.63	24.00	1.13	1.13	1.13	1624	29.4
9-Aug-17	8:00	Cloudy	21626	2.8598	2.9400	10372.63	10396.63	24.00	1.13	1.13	1.13	1622	49.4
15-Aug-17	8:00	Cloudy	1821	2.7666	2.8090	10399.63	10423.63	24.00	1.13	1.13	1.13	1625	26.1
21-Aug-17	8:00	Fine	21693	2.8290	2.9805	10426.63	10450.63	24.00	1.12	1.12	1.12	1617	93.7
26-Aug-17	8:00	Cloudy	21805	2.8634	2.9712	10453.63	10477.63	24.00	1.13	1.13	1.13	1626	66.3

Report on 1-hour TSP monitoring

Action Level ($\mu\text{g}/\text{m}^3$) - 320.1

Limit Level ($\mu\text{g}/\text{m}^3$) - 500

Date	Sampling Time	Weather Condition	Filter paper no.	Filter Weight, g		Elapse Time, hr		Sampling Time, hr	Flow Rate, m^3/min			Total Volume, m^3	TSP Level, $\mu\text{g}/\text{m}^3$
				Initial	Final	Initial	Final		Initial, Q_{si}	Final, Q_{sf}	Average		
29-Jul-17	8:02	Fine	21542	2.8062	2.8121	10342.63	10343.63	1.00	1.09	1.09	1.09	65	90.6
29-Jul-17	9:30	Fine	21536	2.8105	2.8147	10343.63	10344.63	1.00	1.09	1.09	1.09	65	64.5
29-Jul-17	11:00	Fine	21529	2.8104	2.8243	10344.63	10345.63	1.00	1.09	1.09	1.09	65	213.5
4-Aug-17	8:05	Cloudy	21504	2.8378	2.8406	10369.63	10370.63	1.00	1.13	1.13	1.13	68	41.4
4-Aug-17	9:55	Cloudy	21609	2.7926	2.7955	10370.63	10371.63	1.00	1.13	1.13	1.13	68	42.8
4-Aug-17	13:00	Cloudy	21614	2.8102	2.8118	10371.63	10372.63	1.00	1.13	1.13	1.13	68	23.6
10-Aug-17	8:02	Cloudy	21577	2.7765	2.7789	10396.63	10397.63	1.00	1.13	1.13	1.13	68	35.5
10-Aug-17	9:50	Cloudy	21597	2.8161	2.8184	10397.63	10398.63	1.00	1.13	1.13	1.13	68	34.0
10-Aug-17	13:00	Cloudy	1829	2.7933	2.7958	10398.63	10399.63	1.00	1.13	1.13	1.13	68	37.0
16-Aug-17	8:02	Cloudy	21717	2.8452	2.8476	10423.63	10424.63	1.00	1.13	1.13	1.13	68	35.4
16-Aug-17	9:46	Cloudy	21701	2.8525	2.8545	10424.63	10425.63	1.00	1.13	1.13	1.13	68	29.5
16-Aug-17	13:00	Cloudy	21683	2.8453	2.8535	10425.63	10426.63	1.00	1.13	1.13	1.13	68	121.0
22-Aug-17	8:02	Cloudy	21844	2.8454	2.8560	10450.63	10451.63	1.00	1.12	1.12	1.12	67	157.4
22-Aug-17	10:10	Cloudy	21828	2.8475	2.8601	10451.63	10452.63	1.00	1.12	1.12	1.12	67	187.1
22-Aug-17	13:00	Cloudy	21800	2.8576	2.8652	10452.63	10453.63	1.00	1.12	1.12	1.12	67	112.9
28-Aug-17	9:50	Rainy	21901	2.8314	2.8391	10477.63	10478.63	1.00	1.14	1.14	1.14	68	113.0
28-Aug-17	13:00	Rainy	21872	2.8501	2.8586	10478.63	10479.63	1.00	1.14	1.14	1.14	68	124.7
28-Aug-17	15:27	Rainy	21246	2.8893	2.8947	10479.63	10480.63	1.00	1.14	1.14	1.14	68	79.2



Location: CMA2a - Causeway Bay Community Centre

Report on 24-hour TSP monitoring

Action Level ($\mu\text{g}/\text{m}^3$) - 169.5

Limit Level ($\mu\text{g}/\text{m}^3$) - 260

Date	Sampling Time	Weather Condition	Filter paper no.	Filter Weight, g		Elapse Time, hr		Sampling Time, hr	Flow Rate, m^3/min			Total Volume, m^3	TSP Level, $\mu\text{g}/\text{m}^3$
				Initial	Final	Initial	Final		Initial, Q_{si}	Final, Q_{sf}	Average		
28-Jul-17	8:00	Fine	21436	2.8543	2.9153	19909.16	19933.16	24.00	1.06	1.05	1.05	1518	40.2
3-Aug-17	8:00	Rainy	21519	2.8216	2.8579	19936.16	19960.16	24.00	1.17	1.17	1.17	1691	21.5
9-Aug-17	8:00	Cloudy	21627	2.8451	2.8866	19963.22	19987.22	24.00	1.17	1.17	1.17	1688	24.6
15-Aug-17	8:00	Cloudy	21178	2.8471	2.8802	19990.22	20014.22	24.00	1.17	1.18	1.17	1691	19.6
21-Aug-17	8:00	Fine	21689	2.8207	2.9317	20017.22	20041.22	24.00	1.17	1.17	1.17	1682	66.0
26-Aug-17	8:00	Cloudy	21804	2.8668	2.9350	20044.22	20068.22	24.00	1.17	1.18	1.18	1693	40.3

Report on 1-hour TSP monitoring

Action Level ($\mu\text{g}/\text{m}^3$) - 323.4

Limit Level ($\mu\text{g}/\text{m}^3$) - 500

Date	Sampling Time	Weather Condition	Filter paper no.	Filter Weight, g		Elapse Time, hr		Sampling Time, hr	Flow Rate, m^3/min			Total Volume, m^3	TSP Level, $\mu\text{g}/\text{m}^3$
				Initial	Final	Initial	Final		Initial, Q_{si}	Final, Q_{sf}	Average		
29-Jul-17	8:02	Fine	21541	2.8015	2.8079	19933.16	19934.16	1.00	1.05	1.05	1.05	63	101.4
29-Jul-17	9:25	Fine	21533	2.8183	2.8226	19934.16	19935.16	1.00	1.05	1.05	1.05	63	68.1
29-Jul-17	11:00	Fine	21530	2.8148	2.8213	19935.16	19936.16	1.00	1.05	1.05	1.05	63	103.0
4-Aug-17	8:05	Cloudy	21640	2.8351	2.8365	19960.20	19961.20	1.00	1.17	1.17	1.17	70	19.9
4-Aug-17	9:55	Cloudy	21608	2.7767	2.7789	19961.20	19962.20	1.00	1.17	1.17	1.17	70	31.2
4-Aug-17	13:00	Cloudy	21634	2.8268	2.8279	19962.20	19963.20	1.00	1.17	1.17	1.17	70	15.6
10-Aug-17	8:05	Cloudy	21575	2.8084	2.8095	19987.22	19988.22	1.00	1.17	1.17	1.17	70	15.6
10-Aug-17	9:50	Cloudy	21596	2.8090	2.8107	19988.22	19989.22	1.00	1.17	1.17	1.17	70	24.2
10-Aug-17	13:00	Cloudy	21251	2.8768	2.8794	19989.22	19990.22	1.00	1.17	1.17	1.17	70	37.0
16-Aug-17	8:05	Cloudy	21716	2.8427	2.8463	20014.22	20015.22	1.00	1.18	1.18	1.18	71	51.0
16-Aug-17	9:45	Cloudy	21677	2.8588	2.8611	20015.22	20016.22	1.00	1.18	1.18	1.18	71	32.6
16-Aug-17	13:00	Cloudy	21697	2.8203	2.8229	20016.22	20017.22	1.00	1.18	1.18	1.18	71	36.9
22-Aug-17	8:05	Cloudy	21822	2.8637	2.8728	20041.22	20042.22	1.00	1.17	1.17	1.17	70	130.0
22-Aug-17	10:10	Cloudy	21827	2.8503	2.8601	20042.22	20043.22	1.00	1.17	1.17	1.17	70	139.9
22-Aug-17	13:00	Cloudy	21799	2.8717	2.8782	20043.22	20044.22	1.00	1.17	1.17	1.17	70	92.8
28-Aug-17	9:55	Rainy	21902	2.8435	2.8495	20068.22	20069.22	1.00	1.18	1.18	1.18	71	84.5
28-Aug-17	13:00	Rainy	21894	2.8310	2.8361	20069.22	20070.22	1.00	1.18	1.18	1.18	71	71.8
28-Aug-17	15:20	Rainy	21247	2.8994	2.9008	20070.22	20071.22	1.00	1.31	1.31	1.31	79	17.8



Location: CMA3a - CWB PRE Site Office Area

Report on 24-hour TSP monitoring

Action Level ($\mu\text{g}/\text{m}^3$) - 171

Limit Level ($\mu\text{g}/\text{m}^3$) - 260

Date	Sampling Time	Weather Condition	Filter paper no.	Filter Weight, g		Elapse Time, hr		Sampling Time, hr	Flow Rate, m^3/min			Total Volume, m^3	TSP Level, $\mu\text{g}/\text{m}^3$
				Initial	Final	Initial	Final		Initial, Q_{si}	Final, Q_{sf}	Average		
28-Jul-17	8:00	Fine	21449	2.8118	2.8717	7400.89	7424.89	24.00	0.90	0.90	0.90	1293	46.3
3-Aug-17	8:00	Rainy	21505	2.8573	2.8969	7427.89	7451.89	24.00	0.98	0.98	0.98	1415	28.0
9-Aug-17	8:00	Cloudy	21102	2.8942	2.9392	7454.91	7478.91	24.00	0.92	0.92	0.92	1319	34.1
15-Aug-17	8:00	Cloudy	1822	2.7871	2.8260	7481.96	7505.96	24.00	1.08	1.08	1.08	1559	24.9
21-Aug-17	8:00	Fine	21692	2.8387	3.0229	7509.00	7533.00	24.00	1.07	1.07	1.07	1546	119.2
26-Aug-17	8:00	Cloudy	21916	2.8590	2.9376	7536.00	7560.00	24.00	1.08	1.09	1.08	1561	50.3

Report on 1-hour TSP monitoring

Action Level ($\mu\text{g}/\text{m}^3$) - 311.3

Limit Level ($\mu\text{g}/\text{m}^3$) - 500

Date	Sampling Time	Weather Condition	Filter paper no.	Filter Weight, g		Elapse Time, hr		Sampling Time, hr	Flow Rate, m^3/min			Total Volume, m^3	TSP Level, $\mu\text{g}/\text{m}^3$
				Initial	Final	Initial	Final		Initial, Q_{si}	Final, Q_{sf}	Average		
29-Jul-17	9:15	Fine	21535	2.8183	2.8229	7424.89	7425.89	1.00	0.90	0.90	0.90	54	85.6
29-Jul-17	10:45	Fine	21513	2.8219	2.8298	7425.89	7426.89	1.00	1.05	1.05	1.05	63	125.2
29-Jul-17	13:00	Fine	21518	2.8503	2.8622	7426.89	7427.89	1.00	1.01	1.01	1.01	61	195.9
4-Aug-17	9:45	Cloudy	21607	2.8111	2.8129	7451.89	7452.89	1.00	0.90	0.90	0.90	54	33.2
4-Aug-17	11:00	Cloudy	21635	2.8251	2.8271	7452.89	7453.89	1.00	0.90	0.90	0.90	54	36.9
4-Aug-17	13:00	Cloudy	21625	2.8473	2.8492	7453.89	7454.89	1.00	1.06	1.06	1.06	64	29.8
10-Aug-17	9:25	Cloudy	21595	2.8083	2.8116	7478.91	7479.91	1.00	1.08	1.08	1.08	65	50.9
10-Aug-17	11:00	Cloudy	1830	2.8127	2.8157	7479.91	7480.91	1.00	1.08	1.08	1.08	65	46.3
10-Aug-17	13:10	Cloudy	1820	2.7920	2.7954	7480.91	7481.91	1.00	1.08	1.08	1.08	65	52.5
16-Aug-17	9:30	Cloudy	21702	2.8319	2.8348	7505.96	7506.96	1.00	1.08	1.08	1.08	65	44.6
16-Aug-17	11:00	Cloudy	21682	2.8384	2.8419	7506.96	7507.96	1.00	1.08	1.08	1.08	65	53.8
16-Aug-17	13:00	Cloudy	21688	2.8476	2.8512	7507.96	7508.96	1.00	1.08	1.08	1.08	65	55.3
22-Aug-17	9:30	Cloudy	21825	2.8808	2.8968	7533.00	7534.00	1.00	1.07	1.07	1.07	64	248.7
22-Aug-17	11:00	Cloudy	21814	2.8674	2.8788	7534.00	7535.00	1.00	1.07	1.07	1.07	64	177.2
22-Aug-17	13:00	Cloudy	21803	2.8435	2.8566	7535.00	7536.00	1.00	1.07	1.07	1.07	64	203.7
28-Aug-17	10:55	Rainy	021896	2.8494	2.8583	7560.00	7561.00	1.00	1.10	1.10	1.10	66	135.3
28-Aug-17	14:35	Rainy	021248	2.9091	2.9107	7561.00	7562.00	1.00	0.93	0.93	0.93	56	28.6
28-Aug-17	16:40	Rainy	021878	2.8372	2.8424	7562.00	7563.00	1.00	1.10	1.10	1.10	66	79.0



Location: CMA4a - SPCA

Report on 24-hour TSP monitoring

Action Level ($\mu\text{g}/\text{m}^3$) - 171.2
Limit Level ($\mu\text{g}/\text{m}^3$) - 260

Date	Sampling Time	Weather Condition	Filter paper no.	Filter Weight, g		Elapse Time, hr		Sampling Time, hr	Flow Rate, m^3/min			Total Volume, m^3	TSP Level, $\mu\text{g}/\text{m}^3$
				Initial	Final	Initial	Final		Initial, Q_{si}	Final, Q_{sf}	Average		
28-Jul-17	8:00	Fine	21469	2.8024	2.8525	24200.62	24224.62	24.00	1.28	1.28	1.28	1839	27.2
3-Aug-17	8:00	Rainy	21506	2.8553	2.8995	24227.62	24251.62	24.00	1.28	1.28	1.28	1846	23.9
9-Aug-17	8:00	Cloudy	21263	2.9024	2.9720	24254.62	24278.62	24.00	1.35	1.35	1.35	1940	35.9
15-Aug-17	8:00	Cloudy	1827	2.7926	2.8248	24281.66	24305.66	24.00	1.35	1.35	1.35	1943	16.6
21-Aug-17	8:00	Fine	21690	2.8501	2.9749	24308.66	24332.66	24.00	1.34	1.34	1.34	1934	64.5
26-Aug-17	8:00	Cloudy	21913	2.8465	2.8925	24335.66	24359.66	24.00	1.24	1.24	1.24	1787	25.7

Report on 1-hour TSP monitoring

Action Level ($\mu\text{g}/\text{m}^3$) - 312.5
Limit Level ($\mu\text{g}/\text{m}^3$) - 500

Date	Sampling Time	Weather Condition	Filter paper no.	Filter Weight, g		Elapse Time, hr		Sampling Time, hr	Flow Rate, m^3/min			Total Volume, m^3	TSP Level, $\mu\text{g}/\text{m}^3$
				Initial	Final	Initial	Final		Initial, Q_{si}	Final, Q_{sf}	Average		
29-Jul-17	9:10	Fine	21534	2.8047	2.8089	24224.62	24225.62	1.00	1.17	1.17	1.17	70	60.1
29-Jul-17	10:45	Fine	21512	2.8288	2.8426	24225.62	24226.62	1.00	1.17	1.17	1.17	70	197.4
29-Jul-17	13:37	Fine	21517	2.8606	2.8718	24226.62	24227.62	1.00	1.17	1.17	1.17	70	160.2
4-Aug-17	9:30	Cloudy	21252	2.9041	2.9059	24251.62	24252.62	1.00	1.28	1.28	1.28	77	23.4
4-Aug-17	11:00	Cloudy	21613	2.7875	2.7886	24252.62	24253.62	1.00	1.23	1.23	1.23	74	14.9
4-Aug-17	13:10	Cloudy	21624	2.8498	2.8508	24253.62	24254.62	1.00	1.17	1.17	1.17	70	14.2
10-Aug-17	9:30	Cloudy	21594	2.8030	2.8051	24278.62	24279.62	1.00	1.35	1.35	1.35	81	26.0
10-Aug-17	13:00	Cloudy	1831	2.8100	2.8115	24279.62	24280.62	1.00	1.35	1.35	1.35	81	18.6
10-Aug-17	14:10	Cloudy	1828	2.7801	2.7846	24280.62	24281.62	1.00	1.35	1.35	1.35	81	55.7
16-Aug-17	9:30	Cloudy	21709	2.8555	2.8592	24305.66	24306.66	1.00	1.35	1.35	1.35	81	45.7
16-Aug-17	11:00	Cloudy	21681	2.8176	2.8218	24306.66	24307.66	1.00	1.35	1.35	1.35	81	51.9
16-Aug-17	13:00	Cloudy	21687	2.8650	2.8688	24307.66	24308.66	1.00	1.35	1.35	1.35	81	46.9
22-Aug-17	9:25	Cloudy	21824	2.8794	2.8929	24332.66	24333.66	1.00	1.26	1.26	1.26	76	178.5
22-Aug-17	13:00	Cloudy	21815	2.8446	2.8544	24333.66	24334.66	1.00	1.26	1.26	1.26	76	129.6
22-Aug-17	14:05	Cloudy	21802	2.8852	2.8929	24334.66	24335.66	1.00	1.26	1.26	1.26	76	101.8
28-Aug-17	10:57	Rainy	21895	2.8405	2.8447	24359.66	24360.66	1.00	1.36	1.36	1.36	81	51.5
28-Aug-17	14:30	Rainy	21249	2.8926	2.8936	24360.66	24361.66	1.00	1.36	1.36	1.36	81	12.3
28-Aug-17	16:30	Rainy	21879	2.8489	2.8559	24361.66	24362.66	1.00	1.36	1.36	1.36	81	85.9



Location: CMA5b - Pedestrian Plaza

Report on 24-hour TSP monitoring

Action Level ($\mu\text{g}/\text{m}^3$) - 181

Limit Level ($\mu\text{g}/\text{m}^3$) - 260

Date	Sampling Time	Weather Condition	Filter paper no.	Filter Weight, g		Elapse Time, hr		Sampling Time, hr	Flow Rate, m^3/min			Total Volume, m^3	TSP Level, $\mu\text{g}/\text{m}^3$
				Initial	Final	Initial	Final		Initial, Q_{si}	Final, Q_{sf}	Average		
28-Jul-17	8:00	Fine	21444	2.8268	2.9865	8774.88	8798.88	24.00	0.86	0.85	0.85	1231	129.7
3-Aug-17	8:00	Rainy	21524	2.8295	2.9241	8801.88	8825.88	24.00	0.98	0.98	0.98	1418	66.7
9-Aug-17	8:00	Cloudy	21184	2.8226	2.8866	8828.90	8852.90	24.00	0.95	0.95	0.95	1365	46.9
15-Aug-17	8:00	Cloudy	1823	2.7881	2.8598	8855.90	8879.90	24.00	0.95	0.95	0.95	1368	52.4
21-Aug-17	8:00	Fine	21097	2.8941	3.1042	8882.90	8906.90	24.00	0.94	0.94	0.94	1358	154.7
29-Aug-17	15:40	Fine	21090	2.8938	3.0707	8912.91	8936.91	24.00	1.08	1.08	1.08	1557	113.6

Remarks: Due to interruption of electricity, the 24hr TSP monitoring was rescheduled from 26 August 2017 to 29 August 2017.

Report on 1-hour TSP monitoring

Action Level ($\mu\text{g}/\text{m}^3$) - 332

Limit Level ($\mu\text{g}/\text{m}^3$) - 500

Date	Sampling Time	Weather Condition	Filter paper no.	Filter Weight, g		Elapse Time, hr		Sampling Time, hr	Flow Rate, m^3/min			Total Volume, m^3	TSP Level, $\mu\text{g}/\text{m}^3$
				Initial	Final	Initial	Final		Initial, Q_{si}	Final, Q_{sf}	Average		
29-Jul-17	8:25	Fine	21548	2.8420	2.8542	8798.88	8799.88	1.00	0.85	0.85	0.85	51	238.4
29-Jul-17	9:50	Fine	21509	2.8222	2.8356	8799.88	8800.88	1.00	0.85	0.85	0.85	51	261.9
29-Jul-17	13:00	Fine	21525	2.8114	2.8276	8800.88	8801.88	1.00	0.85	0.85	0.85	51	316.6
4-Aug-17	8:25	Cloudy	21641	2.8434	2.8474	8825.88	8826.88	1.00	0.98	0.98	0.98	59	67.7
4-Aug-17	10:20	Cloudy	21621	2.8699	2.8734	8826.88	8827.88	1.00	0.98	0.98	0.98	59	59.2
4-Aug-17	13:00	Cloudy	21615	2.8024	2.8105	8827.88	8828.88	1.00	0.98	0.98	0.98	59	137.1
10-Aug-17	8:20	Cloudy	21590	2.8173	2.8216	8852.90	8853.90	1.00	0.95	0.95	0.95	57	75.6
10-Aug-17	10:25	Cloudy	1834	2.7823	2.7855	8853.90	8854.90	1.00	0.95	0.95	0.95	57	56.3
10-Aug-17	13:00	Cloudy	21601	2.8182	2.8244	8854.90	8855.90	1.00	0.95	0.95	0.95	57	109.0
16-Aug-17	8:25	Cloudy	21715	2.8529	2.8593	8879.90	8880.90	1.00	0.95	0.95	0.95	57	112.2
16-Aug-17	10:05	Cloudy	21678	2.8481	2.8544	8880.90	8881.90	1.00	0.95	0.95	0.95	57	110.4
16-Aug-17	13:00	Cloudy	21696	2.8536	2.8601	8881.90	8882.90	1.00	0.95	0.95	0.95	57	113.9
22-Aug-17	8:45	Cloudy	21843	2.8571	2.8751	8906.90	8907.90	1.00	0.97	0.97	0.97	58	307.9
22-Aug-17	10:30	Cloudy	21826	2.8857	2.9040	8907.90	8908.90	1.00	0.97	0.97	0.97	58	313.0
22-Aug-17	13:00	Cloudy	21801	2.8514	2.8702	8908.90	8909.90	1.00	0.97	0.97	0.97	58	321.6
29-Aug-17	9:35	Fine	21917	2.8378	2.8813	8909.91	8910.91	1.00	1.08	1.08	1.08	65	671.6
29-Aug-17	10:40	Fine	21091	2.8750	2.8816	8910.91	8911.91	1.00	1.08	1.08	1.08	65	101.9
29-Aug-17	13:00	Fine	21087	2.8827	2.8910	8911.91	8912.91	1.00	1.02	1.02	1.02	61	136.3

Remarks: Due to interruption of electricity, the 1hr TSP monitoring was rescheduled from 28 August 2017 to 29 August 2017.



Location: CMA6a - WD2 PRE Office

Report on 24-hour TSP monitoring

Action Level - 187.3 $\mu\text{g}/\text{m}^3$
Limit Level - 260 $\mu\text{g}/\text{m}^3$

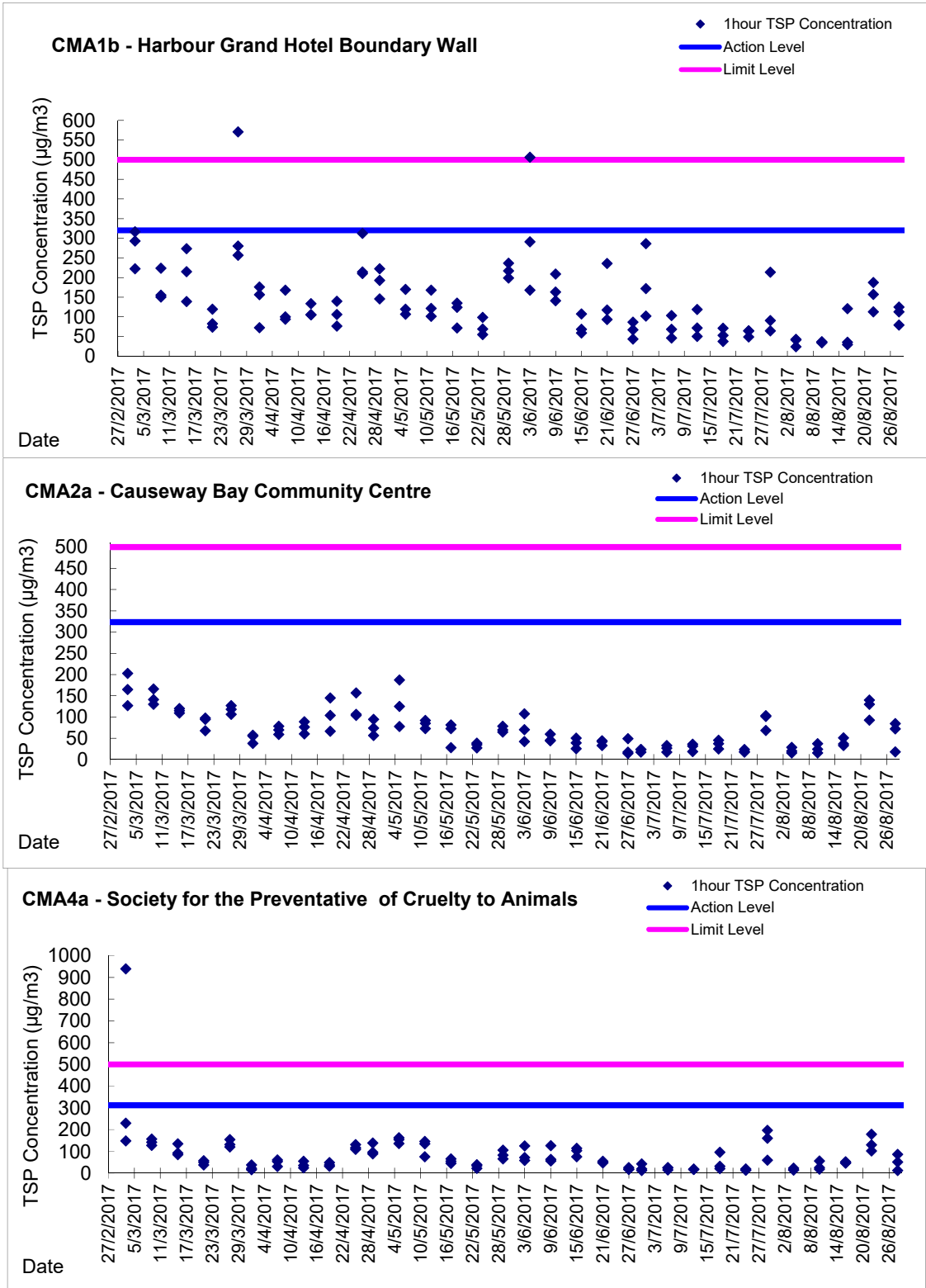
Date	Sampling Time	Weather Condition	Filter paper no.	Filter Weight, g		Elapse Time, hr		Sampling Time, hr	Flow Rate, m^3/min			Total Volume, m^3	TSP Level, $\mu\text{g}/\text{m}^3$
				Initial	Final	Initial	Final		Initial, Q_{si}	Final, Q_{sf}	Average		
28-Jul-17	8:00	Fine	21442	2.8391	2.9243	2522.11	2546.11	24.00	1.12	1.12	1.12	1615	52.7
3-Aug-17	8:00	Rainy	21186	2.8680	2.9212	2549.13	2573.13	24.00	1.13	1.13	1.13	1622	32.8
9-Aug-17	8:00	Cloudy	21104	2.9045	2.9654	2576.17	2600.17	24.00	1.02	1.02	1.02	1462	41.7
15-Aug-17	8:00	Cloudy	21103	2.8910	2.9388	2603.17	2627.17	24.00	1.02	1.02	1.02	1465	32.6
21-Aug-17	8:00	Fine	21099	2.9044	3.0708	2630.17	2654.17	24.00	1.01	1.01	1.01	1456	114.3
26-Aug-17	8:00	Cloudy	21797	2.8565	2.9440	2657.17	2681.17	24.00	0.99	0.99	0.99	1425	61.4

Report on 1-hour TSP monitoring

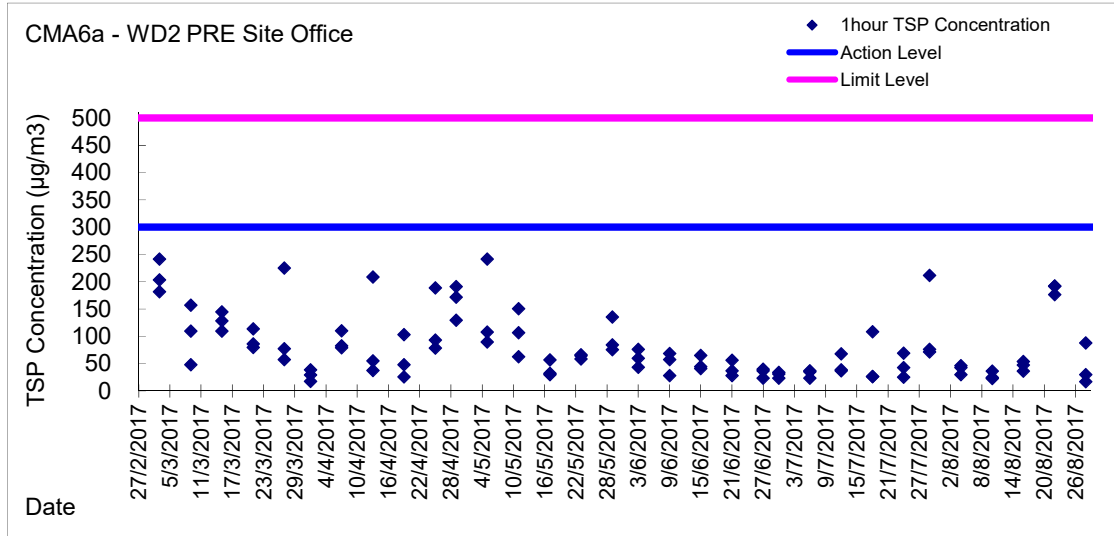
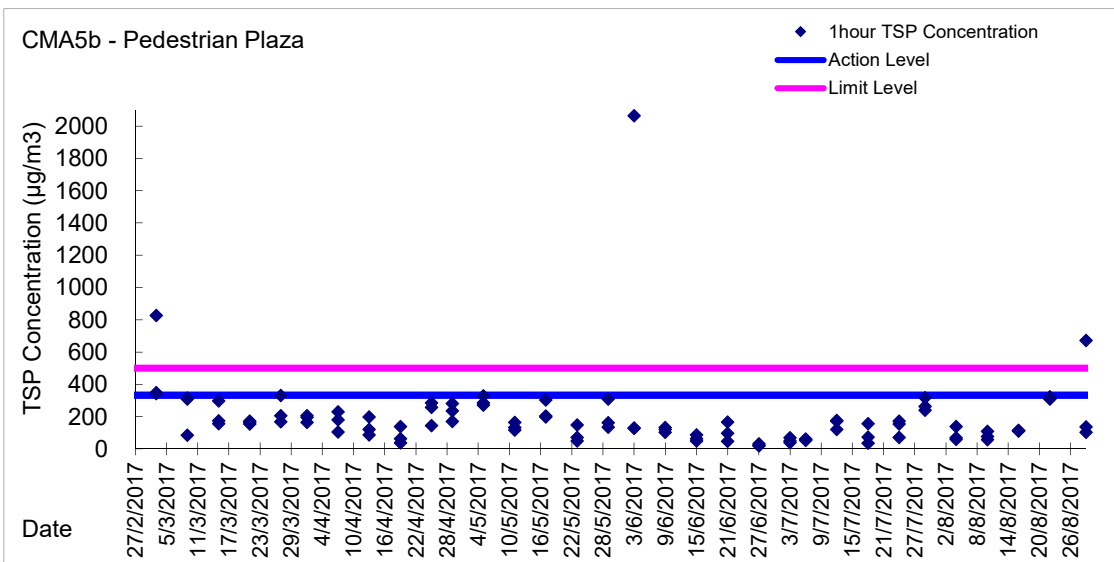
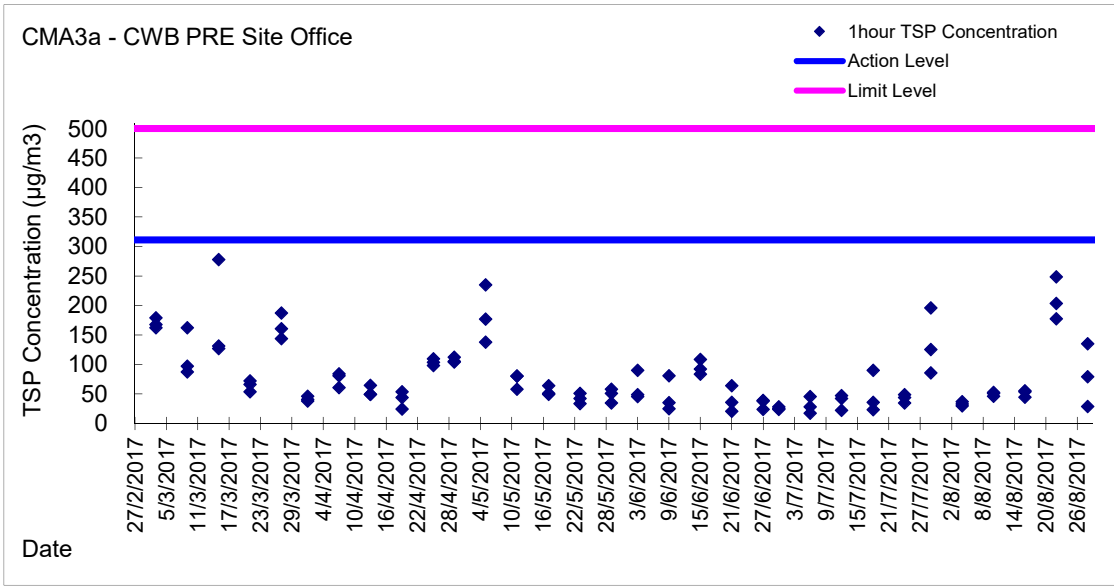
Action Level - 300.1 $\mu\text{g}/\text{m}^3$
Limit Level - 500 $\mu\text{g}/\text{m}^3$

Date	Sampling Time	Weather Condition	Filter paper no.	Filter Weight, g		Elapse Time, hr		Sampling Time, hr	Flow Rate, m^3/min			Total Volume, m^3	TSP Level, $\mu\text{g}/\text{m}^3$
				Initial	Final	Initial	Final		Initial, Q_{si}	Final, Q_{sf}	Average		
29-Jul-17	8:25	Fine	21547	2.8227	2.8275	2546.11	2547.11	1.00	1.12	1.12	1.12	67	71.4
29-Jul-17	9:50	Fine	21532	2.8165	2.8216	2547.11	2548.11	1.00	1.12	1.12	1.12	67	75.9
29-Jul-17	13:00	Fine	21514	2.8329	2.8471	2548.11	2549.11	1.00	1.12	1.12	1.12	67	211.4
4-Aug-17	8:25	Cloudy	21639	2.8327	2.8355	2573.13	2574.13	1.00	1.01	1.01	1.01	61	46.1
4-Aug-17	10:25	Cloudy	21622	2.8630	2.8648	2574.13	2575.13	1.00	1.01	1.01	1.01	61	29.6
4-Aug-17	13:00	Cloudy	21616	2.7837	2.7863	2575.13	2576.13	1.00	1.01	1.01	1.01	61	42.8
10-Aug-17	8:35	Cloudy	1835	2.7828	2.7842	2600.17	2601.17	1.00	1.02	1.02	1.02	61	23.0
10-Aug-17	10:25	Cloudy	1833	2.8065	2.8080	2601.17	2602.17	1.00	1.02	1.02	1.02	61	24.6
10-Aug-17	13:00	Cloudy	1817	2.7897	2.7919	2602.17	2603.17	1.00	1.02	1.02	1.02	61	36.1
16-Aug-17	8:20	Cloudy	21714	2.8519	2.8552	2627.17	2628.17	1.00	1.02	1.02	1.02	61	54.0
16-Aug-17	10:05	Cloudy	21680	2.8460	2.8481	2628.17	2629.17	1.00	0.96	0.96	0.96	58	36.4
16-Aug-17	13:00	Cloudy	21695	2.8419	2.8447	2629.17	2630.17	1.00	0.99	0.99	0.99	59	47.2
22-Aug-17	8:25	Cloudy	21841	2.8513	2.8620	2654.17	2655.17	1.00	1.01	1.01	1.01	61	176.6
22-Aug-17	10:45	Cloudy	21820	2.8712	2.8828	2655.17	2656.17	1.00	1.01	1.01	1.01	61	191.4
22-Aug-17	13:00	Cloudy	21813	2.8825	2.8935	2656.17	2657.17	1.00	0.95	0.95	0.95	57	192.3
28-Aug-17	10:25	Rainy	21870	2.8465	2.8475	2681.17	2682.17	1.00	0.97	0.97	0.97	58	17.2
28-Aug-17	13:00	Rainy	21893	2.8375	2.8426	2682.17	2683.17	1.00	0.97	0.97	0.97	58	87.7
28-Aug-17	14:35	Rainy	21094	2.9009	2.9027	2683.17	2684.17	1.00	1.00	1.00	1.00	60	30.1

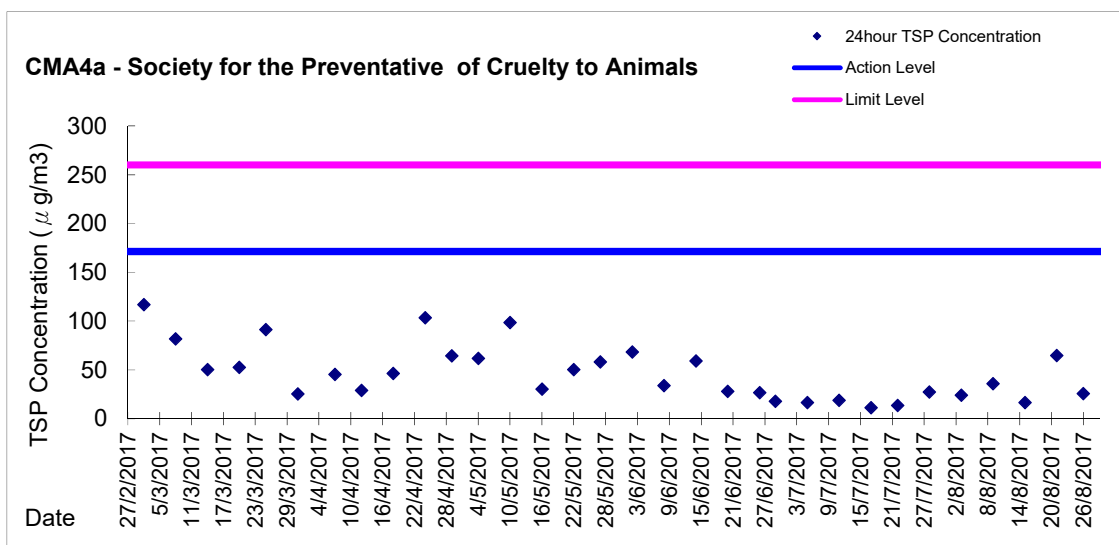
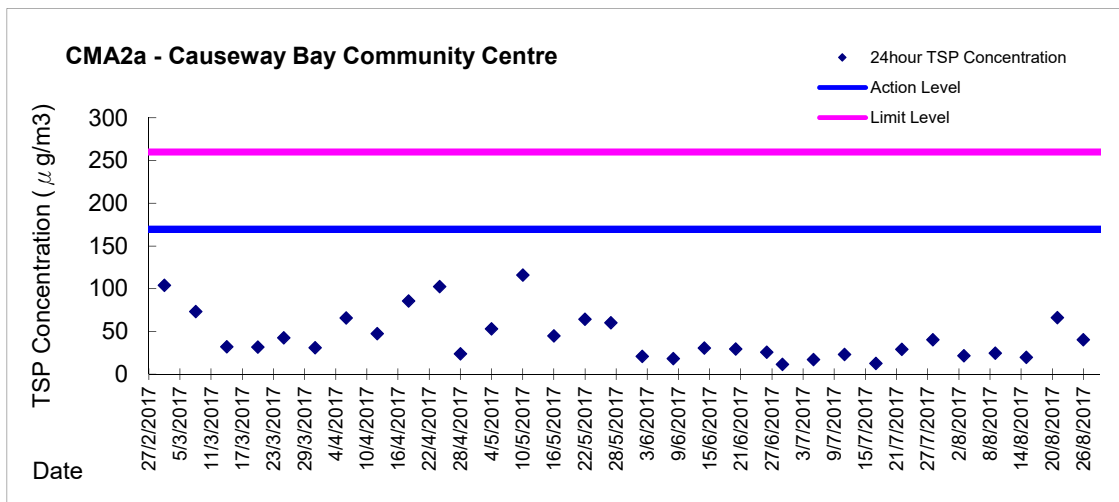
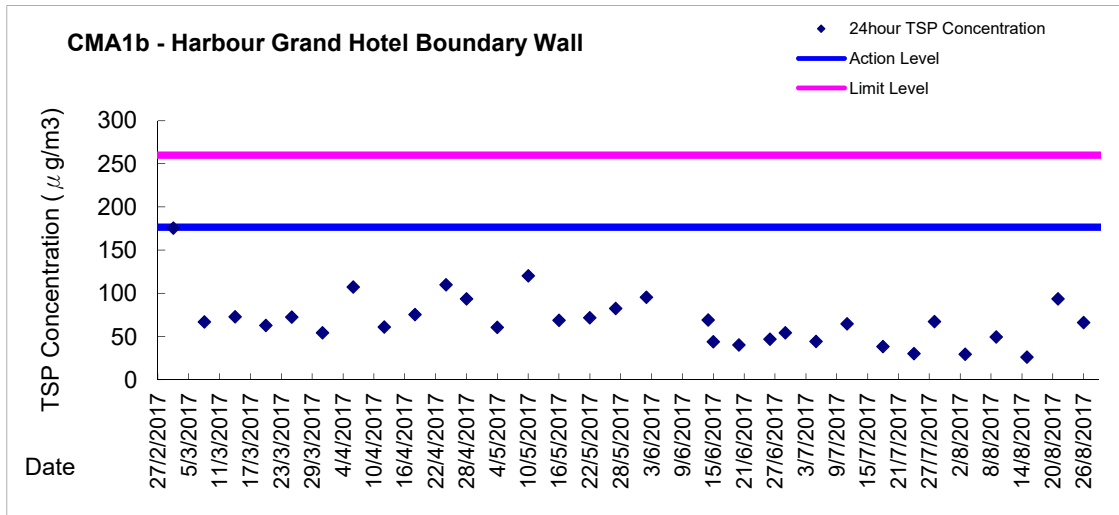
Graphic Presentation of 1 hour TSP Result



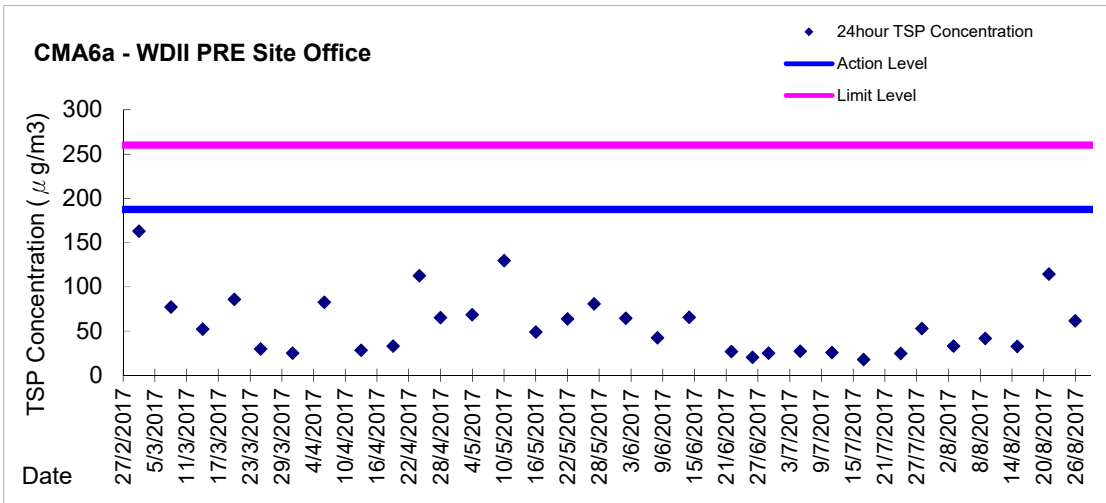
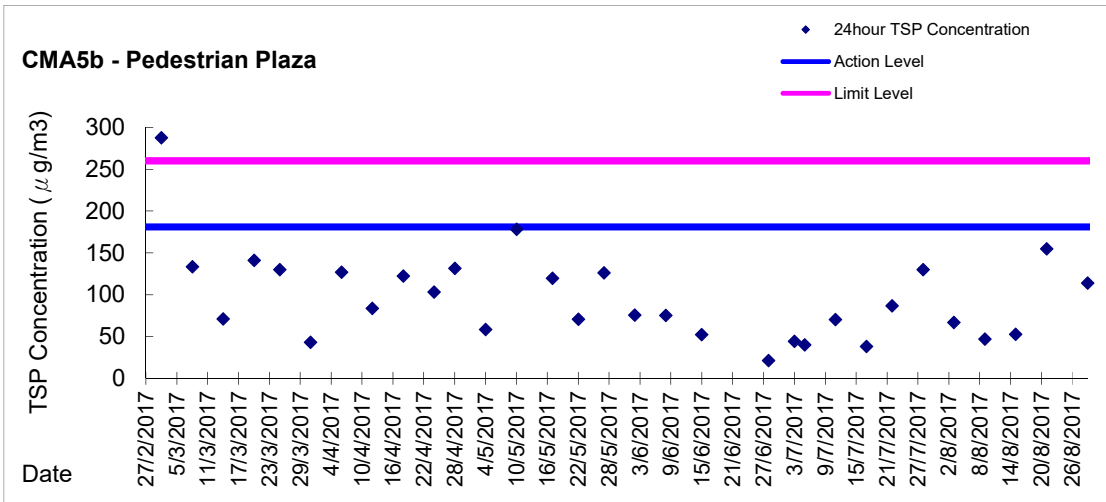
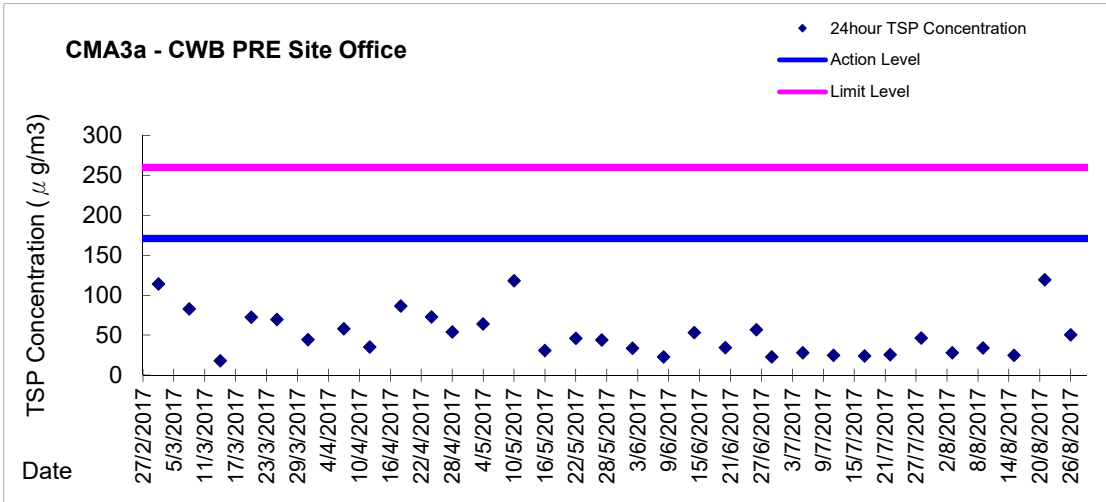
Graphic Presentation of 1 hour TSP Result



Graphic Presentation of 24 hour TSP Result



Graphic Presentation of 24 hour TSP Result





Field Data Record Sheet

Monitoring Date: 1 August 2017
Temperature: 33.1 °C – 36.1°C

Weather Condition: Fine
Relative Humidity: 64.2% - 82.2%

Tidal Condition: Flood

Location	Time	Temperature (°C)	Relative Humidity (%)	Odour Intensity	Odour Nature	Possible Odour Sources	Duration	Wind Speed(m/s)	Wind Direction	Remarks
OP7	14:05	33.9	64.2	1	Mobile Exhaust	Vehicle	Intermittent	2.5	SE	
OP6	14:01	36.1	69.6	0	/	/	/	0	/	
OP5	13:57	33.0	75.6	0-1	Seawater	Sea	Intermittent	0.8	W	
OP4	13:51	36.1	72.9	0-1	Seawater	Sea	Intermittent	0.7	N	
OP3	13:40	33.1	82.2	0	/	/	/	0	/	
OP2	/	/	/	/	/	/	/	/	/	
OP1	/	/	/	/	/	/	/	/	/	

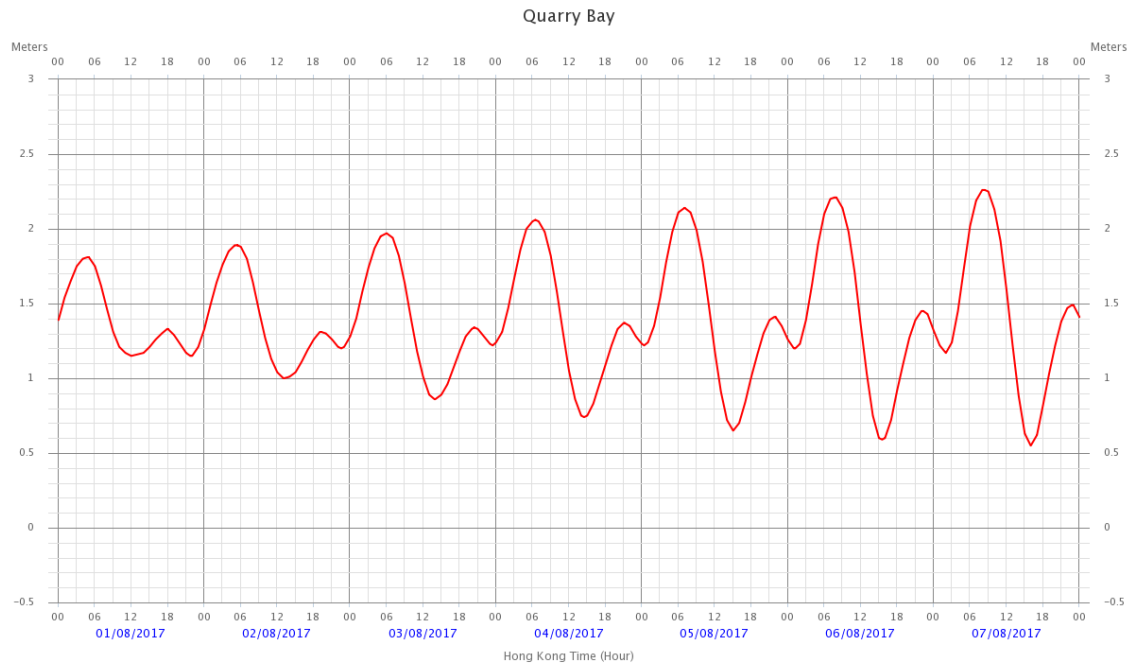
Remarks for Odour Intensity: The perceived odour intensity is to be divided into 5 levels which are ranked in the descending order as follows:
 0 – Not detected. No odour perceived or an odour so weak that it cannot be easily characterised or described;
 1 – Slight Identifiable odour, and slight chance to have odour nuisance;
 2 – Moderate Identifiable odour, and moderate chance to have odour nuisance
 3 – Strong Identifiable, likely to have odour nuisance;
 4 – Extreme Severe odour, and unacceptable level



Meteorological Conditions on 1 August 2017

- **Hong Kong Observatory Weather Station at Hong Kong Observatory**
Air Temperature: 28.3-33.2°C Relative humidity: 70-90%
- **Hong Kong Observatory Weather Station at Hong Kong Park**
Air Temperature: 27.9-31.4°C
- **The tidal data at Quarry Bay Station**

Tide Time	Tide Height (m)
04:46	1.8
11:57	1.1
17:53	1.3
21:41	1.1





Field Data Record Sheet

Monitoring 16 August 2017
Date:
Temperature: 26.9 °C – 34.7°C

Weather Condition: Fine
Relative Humidity: 52.7% - 77.8%

Tidal Condition: Flood

Location	Time	Temperature (°C)	Relative Humidity (%)	Odour Intensity	Odour Nature	Possible Odour Sources	Duration	Wind Speed(m/s)	Wind Direction	Remarks
OP7	14:20	32.4	52.7	0-1	Sewage	Sea water	Intermittent	0.7	W	
OP6	14:15	34.7	55.0	0	/	/	/	0.4	NW	
OP5	14:08	32.3	67.3	0	/	/	/	2.5	NW	
OP4	14:03	32.4	67.9	0-1	Sewage	Sea water	Intermittent	3.4	SW	
OP3	13:56	26.9	77.8	0	/	/	/	0.6	S	
OP2	/	/	/	/	/	/	/	/	/	
OP1	/	/	/	/	/	/	/	/	/	

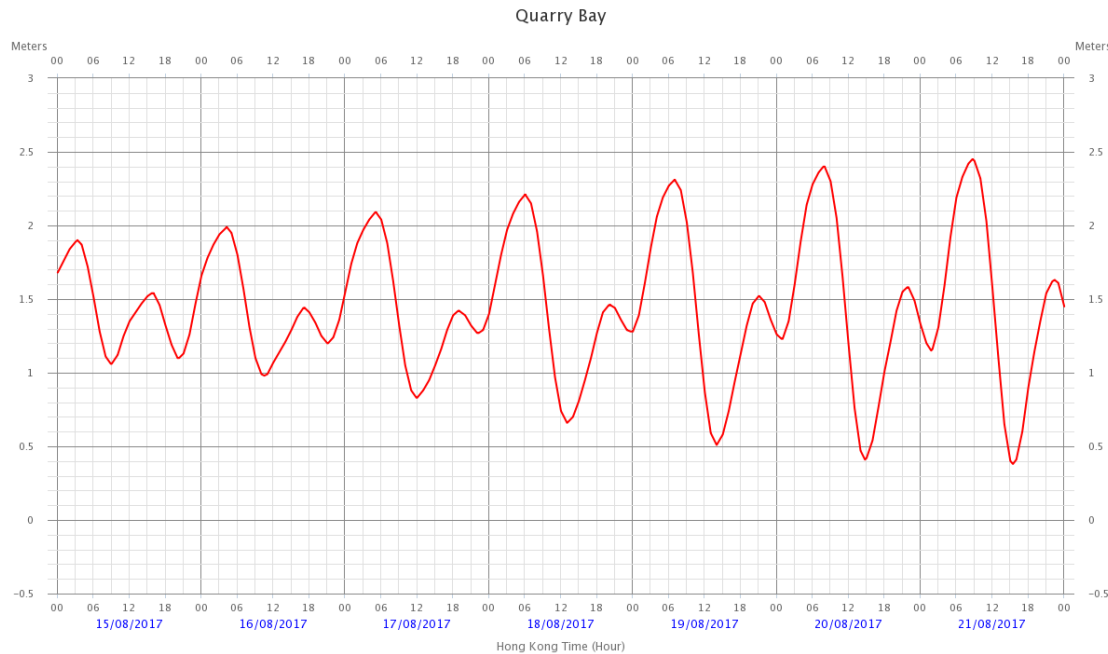
Remarks for Odour Intensity: The perceived odour intensity is to be divided into 5 levels which are ranked in the descending order as follows:
 0 – Not detected. No odour perceived or an odour so weak that it cannot be easily characterised or described;
 1 – Slight Identifiable odour, and slight chance to have odour nuisance;
 2 – Moderate Identifiable odour, and moderate chance to have odour nuisance
 3 – Strong Identifiable, likely to have odour nuisance;
 4 – Extreme Severe odour, and unacceptable level



Meteorological Conditions on 16 August 2017

- **Hong Kong Observatory Weather Station at Hong Kong Observatory**
Air Temperature: 28.2-31.2°C Relative humidity: 61.0-85.0%
- **Hong Kong Observatory Weather Station at Hong Kong Park**
Air Temperature: 27.5-31.9°C
- **The tidal data at Quarry Bay Station**

Tide Time	Tide Height (m)
04:12	2.0
10:29	1.0
17:13	1.4
21:07	1.2





Field Data Record Sheet

Monitoring 30 August 2017
 Date:
 Temperature: 31.1 °C – 33.6°C

Weather Condition: Cloudy
 Relative Humidity: 62.7% - 85.4%

Tidal Condition: Flood

Location	Time	Temperature (°C)	Relative Humidity (%)	Odour Intensity	Odour Nature	Possible Odour Sources	Duration	Wind Speed(m/s)	Wind Direction	Remarks
OP7	13:56	31.6	65.8	0-1	Sewage	Seawater	Intermittent	1.4	N	
OP6	13:52	33.6	62.7	0	/	/	/	0.6	NE	
OP5	13:46	32.8	64.5	0	/	/	/	0.5	SW	
OP4	13:41	32.5	65.0	0-1	Vehicle Exhaust	Road Traffic	Intermittent	1.4	NE	
OP3	13:34	31.1	85.4	0	/	/	/	0.7	NE	
OP2	/	/	/	/	/	/	/	/	/	
OP1	/	/	/	/	/	/	/	/	/	

Remarks for Odour Intensity: The perceived odour intensity is to be divided into 5 levels which are ranked in the descending order as follows:
 0 – Not detected. No odour perceived or an odour so weak that it cannot be easily characterised or described;
 1 – Slight Identifiable odour, and slight chance to have odour nuisance;
 2 – Moderate Identifiable odour, and moderate chance to have odour nuisance
 3 – Strong Identifiable, likely to have odour nuisance;
 4 – Extreme Severe odour, and unacceptable level

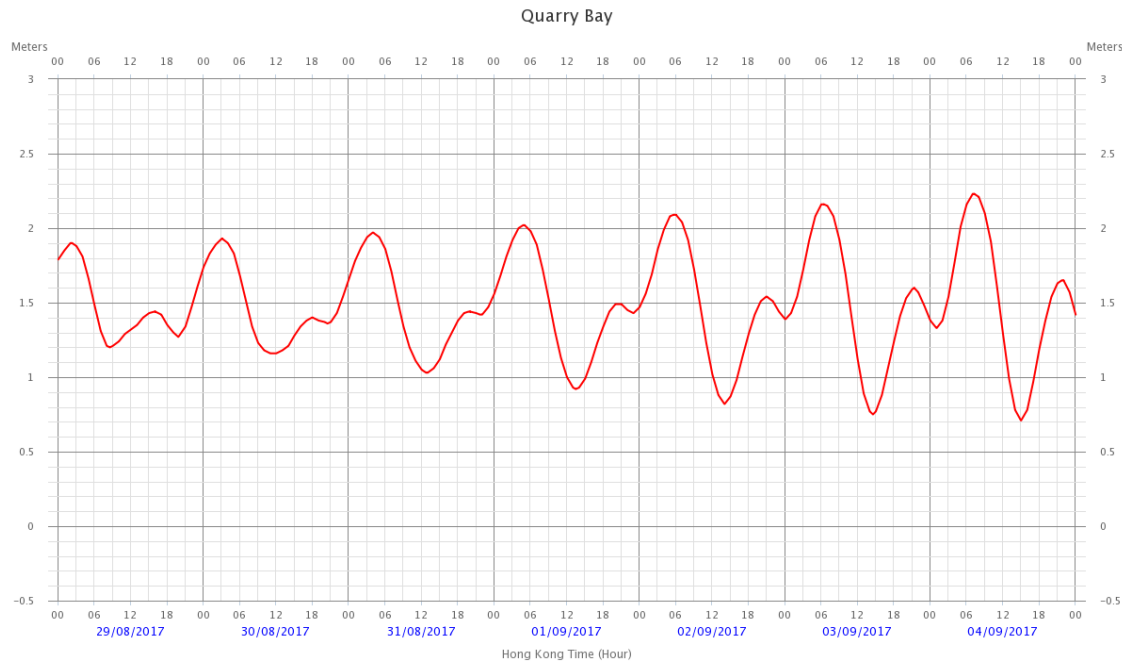


Meteorological Conditions on 30 August 2017

- **Hong Kong Observatory Weather Station at Hong Kong Observatory**
Air Temperature: **27.0-31.6°C** Relative humidity: **65.0-91.0%**
- **Hong Kong Observatory Weather Station at Hong Kong Park**
Air Temperature: **26.0-33.2°C**

- **The tidal data at Quarry Bay Station**

Tide Time	Tide Height (m)
03:03	1.9
11:29	1.2
17:53	1.4
20:27	1.4





Appendix 5.4

Water Quality Monitoring Results and Graphical Presentations



**Water Monitoring Result at C7 - Windsor House
Mid-Flood Tide**

Date	Time	Weather Condition	Sampling Depth		Water Temperature			pH			Salinity			DO Saturation			DO			Turbidity			Suspended Solids	
					°C			-			ppt			%			mg/L			NTU			mg/L	
					Value	Average		Value	Average		Value	Average		Value	Average		Value	Average		Value	Average		Value	Average
28/7/2017	9:18	Fine	Middle	-	28.70	28.70	28.35	7.87	7.87	43.24	27.43	27.43	27.43	68.6	67.8	68.7	4.55	4.48	4.56	0.84	0.85	0.84	<2	<2
	9:20		Middle	-	28.00	28.00		78.60	78.60		27.42	27.42		69.1	69.3		4.61	4.58		0.84	0.84			
1/8/2017	0:02	Cloudy	Middle	-	30.00	30.00	30.00	7.58	7.58	7.60	26.11	26.11	26.12	73.2	74.5	73.8	4.79	4.86	4.82	1.80	1.75	1.66	<2	<2
	0:21		Middle	-	30.00	30.00		7.62	7.62		26.12	26.12		74.3	73.1		4.86	4.78		1.54	1.56			
3/8/2017	1:45	Cloudy	Middle	-	28.20	28.20	28.20	7.55	7.55	7.55	25.12	25.12	25.12	72.6	73.9	73.1	4.93	5.02	4.96	2.11	2.08	2.07	<2	<2
	1:46		Middle	-	28.20	28.20		7.55	7.55		25.12	25.12		73.2	72.5		4.97	4.92		2.06	2.02			
5/8/2017	18:00	Fine	Middle	-	30.20	30.20	30.30	7.71	7.71	7.71	27.09	27.09	27.09	72.9	72.1	72.7	4.77	4.72	4.76	2.67	2.56	2.60	4	3.50
	18:01		Middle	-	30.40	30.40		7.71	7.71		27.09	27.09		72.7	73.1		4.76	4.79		2.58	2.60		3	
7/8/2017	17:15	Cloudy	Middle	-	30.00	30.00	29.75	7.80	7.80	7.80	27.58	27.58	27.58	72.2	74.4	73.4	4.59	4.84	4.72	5.74	5.70	5.66	3	3.00
	17:16		Middle	-	29.00	30.00		7.80	7.80		27.58	27.58		74.6	72.5		4.85	4.61		5.66	5.54		<2	
9/8/2017	17:15	Cloudy	Middle	-	29.00	29.00	29.00	7.76	7.76	7.76	27.61	27.61	27.61	71.9	72.2	71.9	4.76	4.77	4.75	3.99	3.67	3.79	6	5.00
	17:16		Middle	-	29.00	29.00		7.76	7.76		27.61	27.61		72.4	71.0		4.78	4.68		3.63	3.86		4	
12/8/2017	8:25	Fine	Middle	-	27.80	27.80	27.85	7.89	7.89	7.90	29.15	29.15	29.15	69.7	70.7	70.2	4.65	4.70	4.68	3.77	3.73	3.69	3	3.50
	8:27		Middle	-	27.90	27.90		7.90	7.90		29.15	29.15		70.3	70.0		4.68	4.67		3.65	3.61		4	
14/8/2017	12:30	Fine	Middle	-	29.20	29.20	29.25	7.87	7.87	7.88	29.20	29.20	29.20	88.1	87.0	86.8	5.74	5.67	5.65	1.10	1.09	1.09	3	4.00
	12:32		Middle	-	29.30	29.30		7.88	7.88		29.19	29.19		86.7	85.2		5.64	5.55		1.09	1.09		5	
17/8/2017	13:45	Fine	Middle	-	28.90	28.90	29.05	8.09	8.09	8.09	29.32	29.32	29.33	92.5	94.2	94.1	6.04	6.14	6.13	6.22	6.25	6.22	8	8.50
	13:47		Middle	-	29.20	29.20		8.09	8.09		29.33	29.33		95.2	94.3		6.21	6.14		6.21	6.21		9	
19/8/2017	16:20	Fine	Middle	-	29.50	29.50	29.50	8.16	8.16	8.16	29.72	29.72	29.73	99.1	100.1	99.7	6.40	6.46	6.43	11.19	11.17	11.18	26	<u>26.50</u>
	16:22		Middle	-	29.50	29.50		8.16	8.16		29.73	29.73		100.0	99.6		6.45	6.42		11.18	11.17		27	
21/8/2017	17:00	Fine	Middle	-	30.30	30.30	30.33	7.78	7.78	7.78	29.83	29.83	29.83	81.0	80.0	80.9	5.17	5.10	5.16	5.87	5.85	5.82	4	4.00
	17:01		Middle	-	30.40	30.30		7.78	7.78		29.83	29.83		80.8	81.6		5.15	5.20		5.83	5.73		4	
23/8/2017	-	No. 8 South East Storm Signal	Middle	-	-	-	-	-	-	-	-	-	-	-	-	-	-	-	-	-	-	-	-	
	-		Middle	-	-	-	-	-	-	-	-	-	-	-	-	-	-	-	-	-	-	-	-	
25/8/2017	7:45	Fine	Middle	-	26.80	26.80	26.85	7.95	7.95	7.96	30.96	30.96	30.96	70.3	71.1	70.7	4.72	4.78	4.75	2.54	2.59	2.58	3	3.00
	7:47		Middle	-	26.90	26.90		7.96	7.96		30.96	30.96		70.6	70.7		4.74	4.75		2.59	2.60		3	

Remarks:
Single underline denotes exceedance over Action Level.
Double underline denotes exceedance over Limit Level.



**Water Monitoring Result at C1 - HKCEC Extension
Mid-Flood Tide**

Date	Time	Weather Condition	Sampling Depth		Water Temperature			pH			Salinity			DO Saturation			DO		Turbidity		Suspended Solids			
					°C			-			ppt			%			mg/L		NTU		mg/L			
			m	Value	Average	Value	Average	Value	Average	Value	Average	Value	Average	Value	Average	Value	Average	Value	Average	Value	Average	Value	Average	
28/7/2017	11:06	Fine	Middle	3.5	28.90	28.90	28.60	8.13	8.13	8.13	27.90	27.90	27.89	62.5	67.1	65.3	4.44	4.41	4.38	5.48	5.48	5.54	3	3.50
	11:08		Middle	3.5	28.30	28.30		8.12	8.12		27.88	27.88		66.6	65.0		4.38	4.27		5.59	5.61		4	
1/8/2017	4:24	Cloudy	Middle	3.0	30.70	30.70	30.70	7.75	7.75	7.76	26.76	26.76	26.76	76.5	77.2	76.4	4.94	4.99	4.94	2.14	2.12	2.13	<2	<2
	4:25		Middle	3.0	30.70	30.70		7.76	7.76		26.76	26.76		75.4	76.5		4.87	4.94		2.10	2.17		<2	
3/8/2017	4:27	Cloudy	Middle	3.0	28.10	28.10	28.10	7.71	7.71	7.71	25.13	25.13	25.13	74.2	74.4	74.3	5.04	5.05	5.05	1.04	1.07	1.06	3	3.00
	4:28		Middle	3.0	28.10	28.10		7.71	7.71		25.13	25.13		73.9	74.8		5.02	5.08		1.09	1.02		3	
5/8/2017	16:06	Fine	Middle	2.5	31.00	31.00	31.00	7.63	7.63	7.65	26.78	26.78	26.78	74.4	73.0	74.4	4.78	4.69	4.78	4.38	4.30	4.26	5	4.00
	16:07		Middle	2.5	31.00	31.00		7.66	7.66		26.78	26.78		74.2	75.9		4.76	4.87		4.16	4.18		3	
7/8/2017	18:36	Cloudy	Middle	2.5	28.60	28.60	28.60	7.83	7.83	7.83	28.89	28.89	28.89	76.2	78.3	77.2	5.02	5.16	5.09	6.84	7.03	6.99	6	6.50
	18:37		Middle	2.5	28.60	28.60		7.83	7.83		28.89	28.88		77.0	77.4		5.07	5.09		7.12	6.96		7	
9/8/2017	18:07	Cloudy	Middle	2.5	28.80	28.80	28.80	7.75	7.75	7.75	27.22	27.22	27.22	76.4	78.2	77.0	5.07	5.19	5.11	5.26	5.01	5.12	4	4.00
	18:08		Middle	2.5	28.80	28.80		7.75	7.75		27.22	27.22		76.9	76.4		5.10	5.07		5.08	5.11		4	
12/8/2017	10:20	Fine	Middle	3.0	26.90	26.90	26.90	7.90	7.90	7.91	30.28	30.28	30.28	75.6	75.7	75.6	5.09	5.10	5.08	3.33	3.26	3.20	6	5.00
	10:22		Middle	3.0	26.90	26.90		7.91	7.91		30.28	30.28		75.5	75.7		5.09	5.03		3.11	3.09		4	
14/8/2017	11:35	Fine	Middle	3.0	28.00	28.00	28.00	7.97	7.97	7.97	30.05	30.05	30.05	83.5	83.5	83.5	5.53	5.53	5.48	3.58	3.57	3.41	5	6.00
	11:37		Middle	3.0	28.00	28.00		7.97	7.97		30.05	30.05		83.4	83.5		5.52	5.33		3.30	3.20		7	
17/8/2017	15:25	Fine	Middle	3.0	27.50	27.50	27.55	8.17	8.17	8.17	30.97	30.97	30.97	96.4	94.4	95.4	6.40	6.40	6.37	5.25	5.13	5.15	8	7.50
	15:27		Middle	3.0	27.60	27.60		8.17	8.17		30.97	30.97		95.3	95.3		6.33	6.33		5.10	5.10		7	
19/8/2017	17:55	Fine	Middle	2.5	29.00	29.00	29.03	8.19	8.19	8.19	30.77	30.77	30.78	96.5	97.3	96.7	6.26	6.31	6.26	7.25	7.25	7.25	10	9.50
	17:57		Middle	2.5	29.00	29.10		8.19	8.19		30.78	30.78		96.9	96.0		6.28	6.20		7.25	7.23		9	
21/8/2017	18:27	Fine	Middle	2.5	28.30	28.30	28.30	8.00	8.00	8.00	30.48	30.48	30.48	81.3	82.5	81.1	5.31	5.40	5.30	7.66	7.67	7.63	9	9.50
	18:25		Middle	2.5	28.30	28.30		8.00	8.00		30.48	30.48		80.0	80.7		5.23	5.27		7.68	7.52		10	
23/8/2017	-	No. 8 South East Storm Signal	Middle	-	-	-	-	-	-	-	-	-	-	-	-	-	-	-	-	-	-	-	-	-
	-		Middle	-	-	-		-	-		-	-		-	-		-	-		-	-		-	
25/8/2017	-	Fine	Middle	-	-	-	-	-	-	-	-	-	-	-	-	-	-	-	-	-	-	-	-	-
	-		Middle	-	-	-		-	-		-	-		-	-		-	-		-	-		-	

Remarks:
 Single underline denotes exceedance over Action Level.
 Double underline denotes exceedance over Limit Level.
 Due to damaged ground surface to monitoring station and access restriction, the water quality monitoring at WQM station C1 and P4 on 25 August 2017 during flood tide and ebb tide were cancelled.



**Water Monitoring Result at P1 - HKCEC Phase I
Mid-Flood Tide**

Date	Time	Weather Condition	Sampling Depth		Water Temperature			pH			Salinity			DO Saturation			DO		Turbidity		Suspended Solids			
					°C			-			ppt			%			mg/L		NTU		mg/L			
			m	Value	Average	Value	Average	Value	Average	Value	Average	Value	Average	Value	Average	Value	Average	Value	Average	Value	Average	Value	Average	
28/7/2017	10:50	Fine	Middle	3.5	28.50	28.50	28.80	8.05	8.05	8.05	27.29	27.29	27.50	52.1	55.4	54.3	3.78	3.66	3.67	5.97	6.00	5.86	5	6.00
	10:12		Middle	3.5	29.10	29.10		8.04	8.04		27.70	27.70		54.6	55.2		3.61	3.64		5.78	5.68		7	
1/8/2017	3:50	Cloudy	Middle	3.0	30.20	30.20	30.20	7.78	7.78	7.78	26.78	26.78	26.78	77.5	77.2	77.3	5.04	5.02	5.03	2.45	2.60	2.55	<2	<2
	3:51		Middle	3.0	30.20	30.20		7.78	7.78		26.78	26.78		76.7	77.7		4.99	5.05		2.49	2.64		<2	
3/8/2017	3:35	Cloudy	Middle	3.0	28.30	28.30	28.28	7.71	7.71	7.71	25.28	25.28	25.28	76.8	77.3	76.0	5.21	5.24	5.15	1.14	1.19	1.28	3	3.00
	3:57		Middle	3.0	28.20	28.30		7.71	7.71		25.28	25.28		75.3	74.4		5.10	5.06		1.36	1.42		3	
5/8/2017	15:40	Fine	Middle	2.5	31.90	31.90	31.85	7.74	7.74	7.77	27.07	27.07	27.08	77.2	76.9	77.6	4.88	4.88	4.91	3.10	3.31	3.17	4	3.00
	15:41		Middle	2.5	31.80	31.80		7.80	7.80		27.08	27.08		78.5	77.8		4.97	4.89		3.08	3.20		2	
7/8/2017	18:10	Cloudy	Middle	2.5	29.20	29.20	29.20	7.87	7.87	7.87	28.70	27.70	28.45	76.9	78.4	78.0	5.03	5.13	5.07	4.30	4.41	4.33	4	4.50
	18:11		Middle	2.5	29.20	29.20		7.87	7.87		28.70	28.70		78.3	78.5		4.99	5.13		4.39	4.22		5	
9/8/2017	17:41	Cloudy	Middle	2.5	28.70	28.70	28.70	7.77	7.77	7.78	26.87	26.87	26.87	77.8	78.4	77.8	5.17	5.22	5.18	2.98	2.99	3.03	3	4.00
	17:42		Middle	2.5	28.70	28.70		7.79	7.79		26.87	26.87		77.6	77.5		5.17	5.16		3.05	3.11		5	
12/8/2017	10:00	Fine	Middle	3.0	28.60	28.60	28.20	7.81	7.81	7.85	28.58	28.58	28.59	84.0	82.3	82.1	5.58	5.46	5.45	3.41	3.35	3.35	3	3.00
	10:02		Middle	3.0	27.80	27.80		7.89	7.89		28.59	28.59		81.2	80.9		5.39	5.36		3.31	3.32		3	
14/8/2017	11:15	Fine	Middle	3.0	28.80	28.80	28.95	7.96	7.96	7.95	29.92	29.91	29.92	91.2	90.3	90.1	5.95	5.89	5.87	3.27	3.28	3.27	3	3.00
	11:17		Middle	3.0	29.10	29.10		7.94	7.94		29.92	29.92		90.3	88.4		5.89	5.75		3.27	3.26		3	
17/8/2017	15:05	Fine	Middle	3.0	28.80	28.80	28.85	8.11	8.11	8.12	30.79	30.79	30.79	98.3	98.3	98.1	6.39	6.39	6.37	4.91	4.69	4.61	5	6.00
	15:07		Middle	3.0	28.90	28.90		8.12	8.12		30.79	30.79		97.8	97.8		6.35	6.36		4.43	4.40		7	
19/8/2017	17:32	Fine	Middle	2.5	28.30	28.30	28.35	8.15	8.15	8.16	30.59	30.59	30.59	94.8	95.3	94.8	6.23	6.26	6.20	5.77	5.72	5.76	6	6.50
	17:34		Middle	2.5	28.40	28.40		8.16	8.16		30.59	30.59		95.1	93.8		6.24	6.08		5.67	5.89		7	
21/8/2017	17:55	Fine	Middle	2.5	29.00	29.00	29.00	7.99	7.99	7.98	30.47	30.47	30.47	78.5	79.1	78.7	5.10	5.14	5.11	6.96	6.99	6.87	7	7.00
	17:56		Middle	2.5	29.00	29.00		7.97	7.97		30.47	30.47		78.9	78.2		5.13	5.08		6.88	6.63		7	
23/8/2017	-	No. 8 South East Storm Signal	Middle	-	-	-	-	-	-	-	-	-	-	-	-	-	-	-	-	-	-	-	-	-
	-		Middle	-	-	-		-	-		-	-		-	-		-	-		-	-		-	
25/8/2017	10:25	Fine	Middle	3.0	27.90	27.90	28.00	8.00	8.00	8.00	31.45	31.45	31.46	71.7	71.8	71.7	4.70	4.71	4.70	8.15	8.12	8.13	7	7.00
	10:27		Middle	3.0	28.10	28.10		8.00	8.00		31.46	31.46		71.5	71.6		4.69	4.70		8.12	8.13		7	

Remarks:
Single underline denotes exceedance over Action Level.
Double underline denotes exceedance over Limit Level.



**Water Monitoring Result at P3 - APA
Mid-Flood Tide**

Date	Time	Weather Condition	Sampling Depth		Water Temperature			pH			Salinity			DO Saturation		DO		Turbidity		Suspended Solids				
					°C			-			ppt			%		mg/L		NTU		mg/L				
			m	Value	Average	Value	Average	Value	Average	Value	Average	Value	Average	Value	Average	Value	Average	Value	Average	Value	Average			
28/7/2017	10:54	Fine	Middle	3.5	28.40	28.40	28.55	8.17	8.17	8.15	27.97	27.97	27.97	57.3	55.8	56.6	3.80	3.70	3.75	7.08	7.09	7.06	5	4.50
	10:56		Middle	3.5	28.70	28.70		8.12	8.12		27.98	27.96		57.0	56.3		3.78	3.73		7.06	7.02		4	
1/8/2017	3:58	Cloudy	Middle	3.0	30.00	30.00	30.05	7.78	7.78	7.78	26.65	26.65	26.65	76.7	75.9	76.4	5.00	4.95	4.98	1.73	1.66	1.72	<2	<2
	3:59		Middle	3.0	30.10	30.10		7.78	7.78		26.64	26.64		75.3	77.5		4.91	5.06		1.72	1.76		<2	
3/8/2017	4:06	Cloudy	Middle	3.0	28.30	28.30	28.30	7.75	7.75	7.75	25.29	25.29	25.29	74.0	76.5	75.8	5.01	5.10	5.11	1.09	1.10	1.07	4	4.00
	4:07		Middle	3.0	28.30	28.30		7.75	7.76		25.29	25.29		76.4	76.3		5.17	5.17		1.03	1.05		4	
5/8/2017	15:46	Fine	Middle	2.5	31.60	31.60	31.60	7.86	7.86	7.86	27.17	27.17	27.17	77.5	76.9	76.9	4.92	4.88	4.89	3.35	3.50	3.35	3	3.00
	15:47		Middle	2.5	31.60	31.60		7.86	7.86		27.17	27.17		76.9	76.1		4.88	4.88		3.32	3.22		<2	
7/8/2017	18:16	Cloudy	Middle	2.5	28.90	29.10	29.03	7.85	7.85	7.85	28.66	28.66	28.66	76.4	77.7	77.4	5.00	5.09	5.07	4.79	4.70	4.64	3	3.50
	18:17		Middle	2.5	29.10	29.00		7.85	7.85		28.66	28.66		77.5	77.8		5.08	5.10		4.42	4.40		4	
9/8/2017	17:47	Cloudy	Middle	2.5	28.70	28.70	28.70	7.81	7.81	7.81	26.94	26.94	26.94	78.6	78.7	78.5	5.23	5.24	5.22	2.79	2.86	2.82	4	3.00
	17:48		Middle	2.5	28.70	28.70		7.81	7.81		26.94	26.94		78.3	78.4		5.21	5.21		2.84	2.78		2	
12/8/2017	10:05	Fine	Middle	3.0	27.20	27.20	27.20	7.87	7.87	7.88	30.48	30.48	30.48	78.4	78.8	78.3	5.25	5.28	5.24	3.52	3.50	3.47	5	4.00
	10:07		Middle	3.0	27.20	27.20		7.88	7.88		30.48	30.48		77.9	77.9		5.22	5.22		3.42	3.44		3	
14/8/2017	11:20	Fine	Middle	3.0	28.10	28.10	28.15	7.96	7.96	7.97	30.08	30.08	30.08	86.9	88.3	87.9	5.74	5.83	5.80	3.73	3.75	3.65	4	4.00
	11:22		Middle	3.0	28.20	28.20		7.97	7.97		30.07	30.07		87.7	88.5		5.78	5.84		3.57	3.56		4	
17/8/2017	15:10	Fine	Middle	3.0	28.30	28.30	28.35	8.15	8.15	8.16	30.80	30.80	30.80	98.7	98.8	98.5	6.47	6.48	6.46	5.79	5.85	5.74	7	6.50
	15:12		Middle	3.0	28.40	28.40		8.16	8.16		30.80	30.80		98.5	98.0		6.45	6.42		5.76	5.57		6	
19/8/2017	17:40	Fine	Middle	2.5	28.10	28.10	28.15	8.17	8.17	8.17	30.46	30.46	30.49	96.4	95.9	95.9	6.36	6.32	6.32	6.08	6.02	6.09	6	6.50
	17:42		Middle	2.5	28.20	28.20		8.17	8.17		30.51	30.51		95.9	95.2		6.32	6.28		6.12	6.14		7	
21/8/2017	18:03	Fine	Middle	2.5	29.30	29.30	29.30	7.97	7.97	7.97	30.44	30.44	30.44	76.0	77.4	76.0	4.92	5.01	4.92	7.64	7.66	7.57	7	7.00
	18:04		Middle	2.5	29.30	29.30		7.97	7.97		30.44	30.44		74.5	76.1		4.82	4.92		7.50	7.48		7	
23/8/2017	-	No. 8 South East Storm Signal	Middle	-	-	-	-	-	-	-	-	-	-	-	-	-	-	-	-	-	-	-	-	
	-		Middle	-	-	-	-	-	-	-	-	-	-	-	-	-	-	-	-	-	-	-	-	
25/8/2017	10:30	Fine	Middle	3.0	26.70	26.70	26.80	8.00	8.00	8.00	31.50	31.50	31.50	71.5	72.2	72.1	4.79	4.84	4.84	10.33	10.34	10.22	9	9.50
	10:32		Middle	3.0	26.90	26.90		8.00	8.00		31.49	31.49		72.1	72.4		4.86	4.85		10.12	10.10		10	

Remarks:
Single underline denotes exceedance over Action Level.
Double underline denotes exceedance over Limit Level.



**Water Monitoring Result at P4 - SOC
Mid-Flood Tide**

Date	Time	Weather Condition	Sampling Depth		Water Temperature			pH			Salinity			DO Saturation			DO		Turbidity			Suspended Solids		
					°C			-			ppt			%			mg/L		NTU			mg/L		
			m	Value	Average	Value	Average	Value	Average	Value	Average	Value	Average	Value	Average	Value	Average	Value	Average	Value	Average	Value	Average	
28/7/2017	10:58	Fine	Middle	3.5	28.40	28.40	28.65	8.12	8.12	8.12	27.82	27.82	27.85	60.0	60.0	59.7	3.98	3.98	3.96	4.65	4.65	4.63	4	4.00
	11:00		Middle	3.5	28.90	28.90		8.12	8.12		27.87	27.87		59.7	59.0		3.96	3.91		4.60	4.62		4	
1/8/2017	4:07	Cloudy	Middle	3.0	30.20	30.20	30.20	7.78	7.78	7.78	26.72	26.72	26.72	76.0	76.1	76.3	4.95	4.95	4.97	1.84	1.95	1.87	<2	<2
	4:08		Middle	3.0	30.20	30.20		7.78	7.78		26.72	26.72		75.9	77.1		4.94	5.02		1.86	1.83		<2	
3/8/2017	4:13	Cloudy	Middle	3.0	27.90	27.90	27.90	7.65	7.65	7.66	25.29	25.29	25.30	72.2	74.1	73.8	4.91	5.05	5.02	1.84	1.92	1.88	4	3.50
	4:14		Middle	3.0	27.90	27.90		7.66	7.66		25.30	25.30		74.7	74.3		5.07	5.06		1.90	1.86		3	
5/8/2017	15:52	Fine	Middle	2.5	31.30	31.30	31.33	7.85	7.85	7.85	27.32	27.32	27.32	72.0	74.1	74.2	4.58	4.72	4.73	3.28	3.12	3.15	3	3.50
	15:53		Middle	2.5	31.40	31.30		7.84	7.84		27.32	27.32		74.8	76.0		4.79	4.84		3.11	3.08		4	
7/8/2017	18:21	Cloudy	Middle	2.5	28.90	28.90	28.90	7.83	7.83	7.83	28.96	28.96	28.96	76.4	77.2	77.2	5.02	5.07	5.07	6.27	6.35	6.32	5	5.50
	18:22		Middle	2.5	28.90	28.90		7.83	7.83		28.96	28.96		77.6	77.5		5.10	5.09		6.37	6.29		6	
9/8/2017	17:52	Cloudy	Middle	2.5	28.80	28.80	28.80	7.81	7.81	7.81	27.09	27.09	27.09	78.0	78.6	78.3	5.18	5.22	5.20	4.51	4.46	4.45	4	3.50
	17:53		Middle	2.5	28.80	28.80		7.81	7.81		27.09	27.09		77.5	78.9		5.15	5.24		4.42	4.40		3	
12/8/2017	10:10	Fine	Middle	3.0	26.90	26.90	26.95	7.88	7.88	7.89	30.40	30.40	30.40	73.1	73.2	73.3	4.92	4.92	4.93	3.03	2.90	2.96	4	4.50
	10:12		Middle	3.0	27.00	27.00		7.89	7.89		30.40	30.40		73.2	73.7		4.91	4.96		2.98	2.91		5	
14/8/2017	11:25	Fine	Middle	3.0	28.20	28.20	28.15	7.98	7.98	7.98	30.02	30.02	30.02	85.0	85.0	84.8	5.62	5.63	5.61	3.08	3.00	3.05	3	4.00
	11:27		Middle	3.0	28.10	28.10		7.98	7.98		30.01	30.01		84.6	84.5		5.59	5.58		3.07	3.04		5	
17/8/2017	15:15	Fine	Middle	3.0	27.90	27.90	27.90	8.18	8.18	8.19	30.75	30.75	30.75	104.3	103.8	103.4	6.89	6.86	6.83	4.38	4.68	4.48	6	6.00
	15:17		Middle	3.0	27.90	27.90		8.19	8.19		30.74	30.74		103.2	102.2		6.82	6.75		4.44	4.43		6	
19/8/2017	17:45	Fine	Middle	2.5	28.10	28.10	28.15	8.18	8.18	8.19	30.51	30.51	30.51	95.9	95.9	96.0	6.32	6.32	6.33	6.16	6.31	6.43	7	6.50
	17:47		Middle	2.5	28.20	28.20		8.19	8.19		30.50	30.50		96.0	96.0		6.33	6.33		6.58	6.65		6	
21/8/2017	18:13	Fine	Middle	2.5	28.70	28.70	28.70	7.98	7.98	7.98	30.46	30.46	30.46	78.4	79.4	78.3	5.12	5.19	5.11	7.08	6.86	6.89	9	8.50
	18:14		Middle	2.5	28.70	28.70		7.98	7.98		30.46	30.46		78.0	77.4		5.09	5.05		6.78	6.82		8	
23/8/2017	-	No. 8 South East Storm Signal	Middle	-	-	-	-	-	-	-	-	-	-	-	-	-	-	-	-	-	-	-	-	-
	-		Middle	-	-	-		-	-		-	-		-	-		-	-		-	-		-	
25/8/2017	-	Fine	Middle	-	-	-	-	-	-	-	-	-	-	-	-	-	-	-	-	-	-	-	-	-
	-		Middle	-	-	-		-	-		-	-		-	-		-	-		-	-		-	

Remarks:
 Single underline denotes exceedance over Action Level.
 Double underline denotes exceedance over Limit Level.
 Due to damaged ground surface to monitoring station and access restriction, the water quality monitoring at WQM station C1 and P4 on 25 August 2017 during flood tide and ebb tide were cancelled.



**Water Monitoring Result at P5 - WCT / RT / IT
Mid-Flood Tide**

Date	Time	Weather Condition	Sampling Depth		Water Temperature			pH			Salinity		DO Saturation		DO		Turbidity		Suspended Solids					
					°C			-			ppt		%		mg/L		NTU		mg/L					
			m	Value	Average	Value	Average	Value	Average	Value	Average	Value	Average	Value	Average	Value	Average	Value	Average	Value	Average			
28/7/2017	11:02	Fine	Middle	3.5	28.80	28.80	28.50	8.13	8.13	8.13	27.50	27.00	27.57	60.3	60.3	60.2	3.97	3.97	3.96	5.45	5.46	5.38	3	4.00
	11:04		Middle	3.5	28.20	28.20		8.13	8.13		27.89	27.89		60.0	60.0		3.95	3.95		5.32	5.30		5	
1/8/2017	4:13	Cloudy	Middle	3.0	30.40	30.40	30.40	7.78	7.78	7.78	26.80	26.80	26.80	75.4	75.8	75.4	4.91	4.92	4.90	2.13	2.10	2.09	<2	<2
	4:14		Middle	3.0	30.40	30.40		7.78	7.78		26.80	26.80		74.6	75.6		4.86	4.90		2.08	2.03		<2	
3/8/2017	4:21	Cloudy	Middle	3.0	28.10	28.10	28.10	7.74	7.74	7.74	25.24	25.24	25.24	72.6	73.3	72.7	4.93	4.96	4.94	1.37	1.40	1.41	3	2.50
	4:22		Middle	3.0	28.10	28.10		7.73	7.73		25.24	25.24		72.3	72.6		4.91	4.94		1.42	1.44		2	
5/8/2017	15:57	Fine	Middle	2.5	31.00	31.00	31.00	7.83	7.83	7.83	27.03	27.03	27.03	72.7	75.4	73.7	4.65	4.82	4.72	3.69	3.71	3.67	5	5.00
	15:58		Middle	2.5	31.00	31.00		7.82	7.82		27.03	27.03		73.5	73.3		4.70	4.69		3.68	3.60		5	
7/8/2017	18:27	Cloudy	Middle	2.5	28.60	28.60	28.60	7.83	7.83	7.83	28.84	28.84	28.84	77.3	76.7	77.1	5.10	5.05	5.09	6.69	6.76	6.70	6	6.50
	18:28		Middle	2.5	28.60	28.60		7.83	7.83		28.84	28.84		77.2	77.3		5.09	5.10		6.88	6.45		7	
9/8/2017	17:58	Cloudy	Middle	2.5	28.70	28.70	28.70	7.80	7.80	7.80	27.18	27.18	27.18	77.5	76.6	77.2	5.16	5.09	5.13	3.53	3.49	3.52	3	3.00
	17:59		Middle	2.5	28.70	28.70		7.80	7.80		27.18	27.18		78.0	76.5		5.19	5.09		3.46	3.61		3	
12/8/2017	10:15	Fine	Middle	3.0	26.80	26.80	26.85	7.89	7.89	7.89	30.40	30.40	30.40	82.2	82.3	82.2	5.54	5.55	5.79	4.52	4.67	4.41	3	4.00
	10:17		Middle	3.0	26.90	26.90		7.89	7.89		30.40	30.40		82.0	82.3		6.52	5.55		4.22	4.22		5	
14/8/2017	11:30	Fine	Middle	3.0	27.70	27.70	27.80	7.98	7.98	7.98	30.04	30.04	30.04	86.5	86.7	85.8	5.74	5.76	5.69	3.25	3.20	3.24	8	7.00
	11:32		Middle	3.0	27.90	27.90		7.98	7.98		30.03	30.03		84.4	85.5		5.60	5.67		3.26	3.26		6	
17/8/2017	15:20	Fine	Middle	3.0	27.70	27.70	27.70	8.17	8.17	8.17	31.03	31.03	31.03	95.4	95.7	95.2	6.31	6.33	6.30	5.90	5.94	5.86	7	7.00
	15:22		Middle	3.0	27.70	27.70		8.17	8.17		31.03	31.03		95.9	93.8		6.34	6.21		5.78	5.81		7	
19/8/2017	17:50	Fine	Middle	2.5	27.70	27.70	27.75	8.19	8.19	8.19	30.82	30.82	30.83	95.0	95.4	94.7	6.28	6.31	6.26	7.31	7.32	7.30	9	8.50
	17:52		Middle	2.5	27.80	27.80		8.19	8.19		30.83	30.83		94.4	93.8		6.24	6.20		7.30	7.28		8	
21/8/2017	18:20	Fine	Middle	2.5	28.50	28.50	28.50	8.01	8.01	8.01	30.46	30.46	30.46	75.7	77.7	76.2	4.95	5.09	4.98	6.49	6.36	6.34	8	8.00
	18:21		Middle	2.5	28.50	28.50		8.01	8.01		30.46	30.46		76.0	75.3		4.94	4.93		6.30	6.20		8	
23/8/2017	-	No. 8 South East Storm Signal	Middle	-	-	-	-	-	-	-	-	-	-	-	-	-	-	-	-	-	-	-	-	-
	-		Middle	-	-	-		-	-		-	-		-	-		-	-		-	-		-	
25/8/2017	10:40	Fine	Middle	3.0	26.70	26.70	26.75	8.01	8.01	8.01	31.53	31.53	31.53	66.6	66.1	66.4	4.47	4.43	4.46	8.27	8.23	8.24	6	5.50
	10:42		Middle	3.0	26.80	26.80		8.01	8.01		31.52	31.52		66.3	66.6		4.46	4.46		8.23	8.22		5	

Remarks:
Single underline denotes exceedance over Action Level.
Double underline denotes exceedance over Limit Level.



**Water Monitoring Result at RW21-P789 - GEC/CRB/SHK
Mid-Flood Tide**

Date	Time	Weather Condition	Sampling Depth		Water Temperature			pH			Salinity			DO Saturation		DO		Turbidity		Suspended Solids				
					°C			-			ppt			%		mg/L		NTU		mg/L				
			m	Value	Average	Value	Average	Value	Average	Value	Average	Value	Average	Value	Average	Value	Average	Value	Average	Value	Average			
28/7/2017	11:27	Fine	Middle	3.5	28.50	28.50	28.45	8.09	8.09	8.10	27.95	27.95	27.90	69.0	68.5	68.2	4.53	4.49	4.47	7.45	7.42	7.48	4	4.50
	11:29		Middle	3.5	28.40	28.40		8.11	8.11		27.85	27.85		68.1	67.0		4.46	4.39		4.47	7.45		7.61	
1/8/2017	2:35	Cloudy	Middle	4.0	30.50	30.50	30.50	7.77	7.77	7.77	26.69	26.69	26.70	73.4	73.0	72.7	4.75	4.72	4.70	1.19	1.16	1.15	<2	<2
	2:36		Middle	4.0	30.50	30.50		7.76	7.76		26.71	26.71		72.6	71.6		4.70	4.64		1.14	1.12		<2	
3/8/2017	2:30	Cloudy	Middle	4.0	28.20	28.20	28.20	7.72	7.72	7.72	24.82	24.82	24.82	73.0	74.9	73.6	4.96	5.08	5.00	1.57	1.59	1.56	2	2.00
	2:31		Middle	4.0	28.20	28.20		7.71	7.71		24.82	24.82		73.9	72.7		5.03	4.94		5.00	1.54		1.52	
5/8/2017	15:25	Fine	Middle	3.5	30.30	30.30	30.30	7.61	7.61	7.61	26.13	26.13	26.13	72.1	72.4	72.6	4.70	4.72	4.73	2.67	2.41	2.64	4	3.50
	15:26		Middle	3.5	30.30	30.30		7.61	7.61		26.13	26.13		73.6	72.3		4.80	4.71		4.73	2.49		2.99	
7/8/2017	17:47	Cloudy	Middle	3.5	29.60	29.60	29.60	7.64	7.64	7.64	27.65	27.66	27.65	80.4	80.6	80.2	5.28	5.26	5.24	4.64	4.60	4.58	4	3.50
	17:48		Middle	3.5	29.60	29.60		7.64	7.64		27.65	27.65		79.7	79.9		5.21	5.22		5.24	4.62		4.47	
9/8/2017	17:30	Cloudy	Middle	3.5	29.00	29.00	29.05	7.79	7.79	7.79	27.43	27.43	27.43	76.9	77.7	77.0	5.07	5.12	5.08	4.50	4.46	4.45	4	6.50
	17:31		Middle	3.5	29.10	29.10		7.79	7.79		27.43	27.43		77.6	75.9		5.11	5.00		5.08	4.42		4.40	
12/8/2017	8:05	Fine	Middle	3.5	27.50	27.50	27.60	7.78	7.78	7.81	29.53	29.53	29.53	80.3	80.5	80.8	5.36	5.38	5.40	2.57	2.71	2.67	5	4.00
	8:07		Middle	3.5	27.70	27.70		7.83	7.83		29.52	29.52		81.1	81.4		5.42	5.43		5.40	2.70		2.69	
14/8/2017	12:00	Fine	Middle	4.0	28.10	28.10	28.30	7.91	7.91	7.93	30.33	30.33	30.33	85.9	86.2	86.3	5.65	5.69	5.68	5.41	5.38	5.40	6	6.00
	12:02		Middle	4.0	28.50	28.50		7.94	7.94		30.32	30.32		86.4	86.6		5.68	5.69		5.68	5.39		5.40	
17/8/2017	15:50	Fine	Middle	4.0	27.40	27.40	27.45	8.15	8.15	8.15	30.91	30.91	30.91	100.3	100.0	99.9	6.67	6.65	6.66	3.91	3.83	3.82	6	6.50
	15:52		Middle	4.0	27.50	27.50		8.15	8.15		30.91	30.91		99.8	99.3		6.64	6.66		6.66	3.79		3.75	
19/8/2017	16:00	Fine	Middle	3.5	28.50	28.50	28.55	8.27	8.27	8.28	29.78	29.78	29.78	102.4	102.1	110.4	7.89	7.86	7.82	5.46	5.42	5.34	10	9.50
	16:02		Middle	3.5	28.60	28.60		8.29	8.29		29.77	29.77		118.7	118.2		7.77	7.74		7.82	5.23		5.24	
21/8/2017	17:32	Fine	Middle	3.5	29.60	29.60	29.60	7.95	7.95	7.97	29.89	29.89	29.89	82.7	86.3	84.9	5.47	5.57	5.50	5.65	5.59	5.59	5	5.50
	17:33		Middle	3.5	29.60	29.60		7.99	7.98		29.89	29.89		84.9	85.7		5.43	5.53		5.50	5.63		5.49	
23/8/2017	-	No. 8 South East Storm Signal	Middle	-	-	-	-	-	-	-	-	-	-	-	-	-	-	-	-	-	-	-	-	-
	-		Middle	-	-	-		-	-		-	-		-	-		-	-		-	-		-	
25/8/2017	10:50	Fine	Middle	4.0	26.70	26.70	26.80	8.02	8.02	8.02	31.40	31.40	31.40	77.2	76.7	76.8	5.17	5.14	5.15	8.67	8.67	8.59	10	10.00
	10:52		Middle	4.0	26.90	26.90		8.02	8.02		31.39	31.39		76.7	76.6		5.14	5.13		5.15	8.47		8.55	

Remarks:
Single underline denotes exceedance over Action Level.
Double underline denotes exceedance over Limit Level.



**Water Monitoring Result at WSD19 - Sheung Wan
Mid-Flood Tide**

Date	Time	Weather Condition	Sampling Depth		Water Temperature			pH			Salinity			DO Saturation		DO		Turbidity		Suspended Solids				
					°C			-			ppt			%		mg/L		NTU		mg/L				
			m	Value	Average	Value	Average	Value	Average	Value	Average	Value	Average	Value	Average	Value	Average	Value	Average	Value	Average	Value	Average	
28/7/2017	10:03	Fine	Middle	3.5	28.10	28.10	28.30	8.01	8.01	8.01	27.39	27.39	27.40	51.9	50.6	50.1	3.47	3.38	3.35	8.26	8.26	8.26	7	7.00
	10:05		Middle	3.5	28.50	28.50		8.00	8.00		27.41	27.41		49.2	48.7		3.29	3.25		8.26	8.26		7	
1/8/2017	3:10	Cloudy	Middle	4.0	30.10	30.10	30.10	7.67	7.67	7.68	25.07	25.07	25.07	74.1	76.4	75.9	4.87	5.02	4.99	2.67	2.62	2.62	<2	<2
	3:11		Middle	4.0	30.10	30.10		7.68	7.68		25.07	25.07		76.9	76.2		5.05	5.01		2.60	2.58		<2	
3/8/2017	3:10	Cloudy	Middle	4.0	28.20	28.20	28.20	7.52	7.52	7.52	24.92	24.92	24.92	73.2	75.7	74.5	4.98	5.15	5.07	2.07	2.09	2.10	3	3.50
	3:11		Middle	4.0	28.20	28.20		7.52	7.52		24.92	24.92		75.0	73.9		5.10	5.03		2.10	2.12		2.10	
5/8/2017	17:25	Fine	Middle	3.5	30.70	30.70	30.70	7.66	7.66	7.66	27.83	27.83	27.83	76.1	77.7	76.6	4.97	5.07	5.00	2.13	2.10	2.14	2	2.00
	17:26		Middle	3.5	30.70	30.70		7.66	7.66		27.83	27.83		75.4	77.0		4.92	5.03		2.15	2.17		<2	
7/8/2017	19:25	Cloudy	Middle	3.5	28.40	28.40	28.40	7.83	7.83	7.83	28.96	28.96	28.96	74.1	74.9	74.8	4.90	4.99	4.96	4.19	4.21	4.14	3	3.00
	19:26		Middle	3.5	28.40	28.40		7.83	7.83		28.96	28.96		75.4	74.8		4.99	4.95		4.06	4.10		3	
9/8/2017	19:20	Cloudy	Middle	3.5	29.00	29.00	29.00	7.66	7.66	7.66	27.51	27.51	27.51	78.8	77.3	78.2	5.13	5.04	5.10	4.06	4.04	4.03	3	4.50
	19:21		Middle	3.5	29.00	29.00		7.66	7.66		27.51	27.51		78.2	78.4		5.10	5.11		4.02	4.00		6	
12/8/2017	9:15	Fine	Middle	4.0	27.50	27.50	27.65	7.81	7.81	7.83	29.78	29.78	29.79	80.6	81.6	79.9	5.38	5.44	5.33	4.22	4.38	4.24	6	7.00
	9:17		Middle	4.0	27.80	27.80		7.84	7.84		29.79	29.79		78.1	79.2		5.21	5.29		4.17	4.18		8	
14/8/2017	10:25	Fine	Middle	4.0	29.20	29.20	29.40	7.77	7.77	7.81	29.73	29.73	29.74	86.7	87.5	86.7	5.62	5.66	5.61	6.27	6.23	6.23	7	7.50
	10:27		Middle	4.0	29.60	29.60		7.85	7.85		29.74	29.74		86.1	86.6		5.56	5.59		6.19	6.22		8	
17/8/2017	14:15	Fine	Middle	3.5	28.50	28.50	28.70	8.14	8.14	8.15	30.30	30.30	30.25	101.9	101.6	100.6	6.66	6.65	6.57	5.42	5.42	5.43	8	8.00
	14:17		Middle	3.5	28.90	28.90		8.15	8.15		30.19	30.20		99.1	99.6		6.47	6.50		5.42	5.44		8	
19/8/2017	15:00	Fine	Middle	3.0	29.30	29.30	29.45	8.15	8.15	8.16	30.61	30.61	30.61	101.2	10.5	77.7	6.67	6.48	6.49	7.12	7.11	7.05	10	10.00
	15:02		Middle	3.0	29.60	29.60		8.16	8.16		30.61	30.61		99.9	99.0		6.42	6.37		6.97	6.98		10	
21/8/2017	19:18	Fine	Middle	3.5	28.40	28.40	28.45	7.84	7.84	7.84	30.74	30.74	30.74	75.0	76.3	75.8	4.90	4.98	4.95	6.87	6.96	6.89	7	6.50
	19:19		Middle	3.5	28.50	28.50		7.84	7.84		30.74	30.74		74.9	76.9		4.89	5.01		6.85	6.88		6	
23/8/2017	-	No. 8 South East Storm Signal	Middle	-	-	-	-	-	-	-	-	-	-	-	-	-	-	-	-	-	-	-	-	
	-		Middle	-	-	-	-	-	-	-	-	-	-	-	-	-	-	-	-	-	-	-	-	
25/8/2017	8:45	Fine	Middle	4.0	26.90	26.90	27.00	7.99	7.99	7.99	31.30	31.30	31.30	71.6	71.5	71.4	4.78	4.77	4.76	10.05	10.07	10.07	12	13.00
	8:47		Middle	4.0	27.10	27.10		7.98	7.98		31.30	31.30		71.0	71.4		4.74	4.76		10.10	10.06		14	

Remarks:
Single underline denotes exceedance over Action Level.
Double underline denotes exceedance over Limit Level.



**Water Monitoring Result at C7 - Windsor House
Mid-Ebb Tide**

Date	Time	Weather Condition	Sampling Depth		Water Temperature		pH			Salinity		DO Saturation		DO		Turbidity		Suspended Solids						
					°C		-		ppt		%		mg/L		NTU		mg/L							
					Value	Average	Value	Average	Value	Average	Value	Average	Value	Average	Value	Average	Value	Average	Value	Average				
28/7/2017	16:40	Fine	Middle	-	29.70	29.70	29.80	7.98	7.98	7.99	27.41	27.41	27.44	71.7	71.2	70.9	4.67	4.64	4.62	4.28	4.27	4.26	5	4.50
	16:42		Middle	-	29.90	29.90		7.99	7.99		27.46	27.46		70.6	70.0		4.60	4.56		4.26	4.22		4	
1/8/2017	7:57	Cloudy	Middle	-	29.10	29.10	29.15	8.09	8.09	8.10	26.30	26.30	26.30	70.3	71.5	71.2	4.66	4.74	4.72	1.05	1.07	1.07	5	4.50
	7:59		Middle	-	29.20	29.20		8.11	8.11		26.29	26.29		71.5	71.5		4.74	4.74		1.08	1.08		4	
3/8/2017	-	Red Rainstorm Warning Signal	Middle	-	-	-	-	-	-	-	-	-	-	-	-	-	-	-	-	-	-	-	-	-
	-		Middle	-	-	-		-	-		-	-		-	-		-	-		-	-		-	
5/8/2017	10:00	Fine	Middle	-	28.60	28.60	28.65	8.09	8.09	8.10	28.10	28.10	28.10	73.1	73.4	73.2	4.85	4.86	4.85	4.05	4.05	4.06	4	4.50
	10:02		Middle	-	28.70	28.70		8.10	8.10		28.10	28.10		73.2	73.1		4.85	4.85		4.05	4.07		5	
7/8/2017	14:10	Fine	Middle	-	30.40	30.40	30.60	8.21	8.21	8.21	28.11	28.11	28.10	81.2	80.7	80.7	5.20	5.16	5.16	3.62	3.61	3.64	5	4.50
	14:12		Middle	-	30.80	30.80		8.21	8.21		28.09	28.09		80.3	80.6		5.13	5.16		3.59	3.73		4	
9/8/2017	15:25	Cloudy	Middle	-	28.70	28.70	28.60	7.87	7.87	7.92	27.36	27.36	27.36	73.5	68.4	69.0	4.83	4.54	4.57	2.88	2.83	2.79	<2	<2
	15:27		Middle	-	28.70	28.30		7.98	7.97		27.35	27.35		67.7	66.4		4.50	4.41		2.77	2.69		<2	
12/8/2017	14:00	Fine	Middle	-	28.70	28.70	28.75	7.82	7.82	7.83	29.41	29.41	29.41	82.4	82.3	81.7	5.41	5.40	5.36	1.73	1.69	1.69	3	3.50
	14:02		Middle	-	28.80	28.80		7.83	7.83		29.41	29.41		81.4	80.7		5.34	5.29		1.68	1.65		4	
14/8/2017	17:20	Fine	Middle	-	29.40	29.40	29.50	7.95	7.95	7.96	29.52	29.52	29.52	89.5	85.5	88.0	5.80	5.80	5.76	2.15	2.19	2.19	4	3.50
	17:22		Middle	-	29.60	29.60		7.96	7.96		29.51	29.51		89.2	87.8		5.77	5.68		2.21	2.22		3	
17/8/2017	8:00	Fine	Middle	-	28.00	28.00	28.15	7.99	7.99	8.00	30.02	30.02	30.02	92.6	92.8	91.9	6.14	6.13	6.08	2.69	2.75	2.71	5	6.00
	8:02		Middle	-	28.30	28.30		8.01	8.01		30.02	30.02		91.4	90.8		6.03	6.00		2.68	2.70		7	
19/8/2017	8:15	Fine	Middle	-	27.40	27.40	27.50	8.02	8.02	8.02	31.51	31.51	31.51	82.3	83.8	83.2	5.45	5.53	5.53	2.73	2.72	2.72	3	4.00
	8:17		Middle	-	27.60	27.60		8.02	8.02		31.50	31.50		84.1	82.7		5.67	5.47		2.72	2.72		5	
21/8/2017	15:23	Fine	Middle	-	29.30	29.30	29.45	8.07	8.07	8.08	30.12	30.12	30.42	82.5	82.5	83.4	5.26	5.25	5.22	14.68	14.68	<u>14.57</u>	4	3.50
	15:25		Middle	-	29.60	29.60		8.08	8.08		30.71	30.71		87.7	81.0		5.20	5.16		14.54	14.39		3	
23/8/2017	-	Hurricane Signal No. 10	Middle	-	-	-	-	-	-	-	-	-	-	-	-	-	-	-	-	-	-	-	-	-
	-		Middle	-	-	-		-	-		-	-		-	-		-	-		-	-		-	
25/8/2017	15:40	Fine	Middle	-	27.40	27.40	27.45	8.00	8.00	8.00	30.95	30.95	30.95	74.6	75.1	74.8	4.95	4.99	4.96	2.67	2.67	2.65	5	4.50
	15:42		Middle	-	27.50	27.50		8.00	8.00		30.94	30.94		74.7	74.6		4.96	4.95		2.63	2.61		4	

Remarks:
Single underline denotes exceedance over Action Level.
Double underline denotes exceedance over Limit Level.



**Water Monitoring Result at C1 - HKCEC
Mid-Ebb Tide**

Date	Time	Weather Condition	Sampling Depth	Water Temperature		pH		Salinity		DO Saturation		DO		Turbidity		Suspended Solids								
				°C		-		ppt		%		mg/L		NTU		mg/L								
				Value	Average	Value	Average	Value	Average	Value	Average	Value	Average	Value	Average	Value	Average							
28/7/2017	15:43	Fine	Middle	2.5	28.60	28.60	28.95	8.07	8.07	8.07	26.95	26.50	26.83	75.6	76.2	75.4	5.06	5.06	4.82	4.89	4.85	4.85	6	5.50
	15:45		Middle	2.5	29.30	29.30		8.07	8.07		8.07	26.94		26.94	26.83		74.8	75.0		75.4	4.98		4.16	
1/8/2017	10:10	Cloudy	Middle	2.5	29.30	29.30	29.30	8.17	8.17	8.17	25.37	25.37	25.37	73.2	74.5	74.0	4.89	4.96	4.93	2.09	2.09	2.09	6	6.00
	10:12		Middle	2.5	29.30	29.30		8.17	8.17		8.17	25.37		25.37	25.37		74.5	73.7		74.0	4.96		4.91	
3/8/2017	-	Red Rainstorm Warning Signal	Middle	-	-	-	-	-	-	-	-	-	-	-	-	-	-	-	-	-	-	-	-	-
	-		Middle	-	-	-		-	-		-	-		-	-		-	-		-	-		-	
5/8/2017	11:30	Fine	Middle	2.5	28.40	28.40	28.40	8.27	8.27	8.27	27.80	27.80	27.83	76.3	76.8	76.8	5.08	5.11	5.11	0.74	0.71	0.72	3	4.00
	11:32		Middle	2.5	28.40	28.40		8.27	8.27		8.27	27.86		27.86	27.83		77.2	76.9		76.8	5.13		5.12	
7/8/2017	11:50	Fine	Middle	3.0	28.20	28.20	28.25	8.26	8.26	8.26	28.75	28.73	28.74	81.2	81.0	80.6	5.38	5.38	5.35	1.56	1.56	1.62	5	5.00
	11:52		Middle	3.0	28.30	28.30		8.26	8.26		8.26	28.75		28.73	28.74		80.2	80.0		80.6	5.33		5.32	
9/8/2017	14:16	Cloudy	Middle	2.5	27.90	27.90	28.10	8.04	8.04	8.04	27.58	27.58	27.58	63.4	64.9	64.2	4.25	4.35	4.35	3.12	3.13	3.11	4	3.00
	14:18		Middle	2.5	28.30	28.30		8.04	8.04		8.04	27.58		27.58	27.58		64.4	64.0		64.2	4.52		4.29	
12/8/2017	15:45	Fine	Middle	2.5	27.70	27.70	27.70	7.95	7.95	7.96	29.39	29.39	29.36	83.7	83.5	83.6	5.58	5.57	5.58	2.58	2.58	2.49	4	4.00
	15:47		Middle	2.5	27.70	27.70		7.96	7.96		7.96	29.35		29.32	29.36		83.5	83.7		83.6	5.57		5.59	
14/8/2017	16:05	Fine	Middle	3.0	28.40	28.40	28.40	8.12	8.12	8.12	29.17	29.17	29.17	100.6	101.0	101.1	6.65	6.68	6.68	2.91	2.89	2.81	6	5.50
	16:07		Middle	3.0	28.40	28.40		8.12	8.12		8.12	29.16		29.16	29.17		101.2	101.4		101.1	6.69		6.70	
17/8/2017	10:35	Fine	Middle	2.5	28.00	28.00	28.00	8.17	8.17	8.17	29.13	29.13	29.19	97.7	97.5	97.2	6.50	6.49	6.47	2.15	2.11	2.11	4	3.50
	10:37		Middle	2.5	28.00	28.00		8.17	8.17		8.17	29.24		29.24	29.19		97.2	96.4		97.2	6.47		6.42	
19/8/2017	10:55	Fine	Middle	2.5	27.50	27.50	27.50	8.21	8.21	8.21	30.30	30.30	30.30	96.8	97.4	96.9	6.45	6.48	6.45	4.68	4.89	4.80	6	5.00
	10:57		Middle	2.5	27.50	27.50		8.21	8.21		8.21	30.29		30.29	30.30		96.3	96.9		96.9	6.41		6.46	
21/8/2017	14:31	Fine	Middle	2.5	31.60	31.60	31.28	8.18	8.19	8.20	36.42	35.37	33.03	98.8	97.1	84.2	5.81	5.81	5.14	5.98	5.97	5.84	4	4.00
	14:32		Middle	2.5	31.00	30.90		8.22	8.22		8.20	30.16		30.17	33.03		70.5	70.5		84.2	4.48		4.46	
23/8/2017	-	Hurricane Signal No. 10	Middle	-	-	-	-	-	-	-	-	-	-	-	-	-	-	-	-	-	-	-	-	-
	-		Middle	-	-	-		-	-		-	-		-	-		-	-		-	-		-	
25/8/2017	-	Fine	Middle	-	-	-	-	-	-	-	-	-	-	-	-	-	-	-	-	-	-	-	-	#DIV/0!
	-		Middle	-	-	-		-	-		-	-		-	-		-	-		-	-		-	

Remarks:
 Single underline denotes exceedance over Action Level.
 Double underline denotes exceedance over Limit Level.
 Due to damaged ground surface to monitoring station and access restriction, the water quality monitoring at WQM station C1 and P4 on 25 August 2017 during flood tide and ebb tide were cancelled.



**Water Monitoring Result at P1 - HKCEC Phase I
Mid-Ebb Tide**

Date	Time	Weather Condition	Sampling Depth		Water Temperature		pH			Salinity		DO Saturation		DO		Turbidity		Suspended Solids						
					°C		-		ppt		%		mg/L		NTU		mg/L							
			m	Value	Average	Value	Average	Value	Average	Value	Average	Value	Average	Value	Average	Value	Average	Value	Average					
28/7/2017	15:37	Fine	Middle	2.5	29.50	29.50	29.60	8.05	8.05	8.06	26.96	26.96	26.97	78.7	78.3	77.6	5.07	5.14	5.07	6.43	6.43	6.44	6	5.00
	15:39		Middle	2.5	29.70	29.70		8.06	8.07		26.97	26.97		77.1	76.3		5.06	5.00		6.54	6.35		4	
1/8/2017	9:50	Cloudy	Middle	2.5	29.10	29.10	29.15	8.16	8.16	8.17	25.42	25.42	25.42	75.2	75.9	75.5	5.01	5.07	5.03	1.59	1.60	1.59	6	6.00
	9:52		Middle	2.5	29.20	29.20		8.18	8.18		25.42	25.42		75.2	75.7		5.01	5.04		1.58	1.57		6	
3/8/2017	-	Red Rainstorm Warning Signal	Middle	-	-	-	-	-	-	-	-	-	-	-	-	-	-	-	-	-	-	-	-	-
	-		Middle	-	-	-		-	-		-	-		-	-		-	-		-	-		-	
5/8/2017	11:10	Fine	Middle	2.5	29.00	29.00	29.10	8.22	8.22	8.22	28.06	28.06	28.06	75.2	75.6	75.4	4.96	4.99	4.97	1.01	1.06	1.06	5	6.00
	11:12		Middle	2.5	29.20	29.20		8.22	8.22		28.06	28.06		75.4	75.3		4.97	4.97		1.08	1.08		7	
7/8/2017	11:30	Fine	Middle	3.0	29.30	29.30	29.30	8.24	8.24	8.25	28.85	28.85	28.86	84.5	85.6	84.5	5.50	5.57	5.50	2.21	2.19	2.17	8	8.50
	11:32		Middle	3.0	29.30	29.30		8.25	8.25		28.86	28.86		83.0	85.0		5.40	5.53		2.15	2.14		9	
9/8/2017	14:00	Cloudy	Middle	2.5	28.10	28.10	28.25	8.06	8.06	8.06	27.46	27.46	27.44	70.2	70.0	69.4	4.70	4.68	4.65	4.02	4.08	3.97	3	3.00
	14:02		Middle	2.5	28.40	28.40		8.06	8.06		27.42	27.42		69.0	68.5		4.62	4.58		3.87	3.89		3	
12/8/2017	15:20	Fine	Middle	2.5	28.60	28.60	28.75	7.94	7.94	7.95	29.48	29.48	29.48	90.1	90.1	90.5	5.91	5.91	5.93	2.89	2.77	2.78	4	3.00
	15:22		Middle	2.5	28.90	28.90		7.96	7.96		29.47	29.47		90.8	91.0		5.95	5.95		2.75	2.72		2	
14/8/2017	15:45	Fine	Middle	3.0	29.30	29.30	29.45	8.11	8.11	8.12	29.14	29.14	29.14	106.8	105.9	105.6	6.94	6.88	6.86	3.25	3.25	3.26	4	4.50
	15:47		Middle	3.0	29.60	29.60		8.12	8.12		29.13	29.13		104.0	105.6		6.74	6.87		3.25	3.27		5	
17/8/2017	10:15	Fine	Middle	2.5	28.70	28.70	28.85	8.14	8.14	8.15	29.40	29.40	29.40	107.5	107.2	106.6	7.04	7.02	6.98	3.04	3.11	3.08	8	7.00
	10:17		Middle	2.5	29.00	29.00		8.15	8.15		29.39	29.39		105.0	106.5		6.87	6.98		3.12	3.05		6	
19/8/2017	10:25	Fine	Middle	2.5	28.50	28.50	28.50	8.19	8.19	8.19	30.32	30.32	30.32	102.5	102.4	101.9	6.73	6.72	6.69	3.88	3.81	3.81	7	6.00
	10:27		Middle	2.5	28.50	28.50		8.19	8.19		30.31	30.31		101.4	101.3		6.65	6.64		3.78	3.76		5	
21/8/2017	14:15	Fine	Middle	2.5	27.60	27.60	27.75	8.10	8.10	8.10	21.20	21.19	21.09	79.5	80.7	79.2	5.52	5.57	5.57	7.77	7.75	7.85	6	6.00
	14:17		Middle	2.5	27.90	27.90		8.10	8.10		20.98	20.97		79.8	76.6		5.47	5.70		7.80	8.09		6	
23/8/2017	-	Hurricane Signal No. 10	Middle	-	-	-	-	-	-	-	-	-	-	-	-	-	-	-	-	-	-	-	-	-
	-		Middle	-	-	-		-	-		-	-		-	-		-	-		-	-		-	
25/8/2017	14:50	Fine	Middle	3.0	27.80	27.80	27.95	8.02	8.02	8.02	31.33	31.33	31.32	73.4	73.8	73.6	4.83	4.85	4.84	13.45	13.38	13.36	15	15.50
	14:52		Middle	3.0	28.10	28.10		8.02	8.02		31.31	31.31		73.5	73.7		4.83	4.84		13.31	13.28		16	

Remarks:
Single underline denotes exceedance over Action Level.
Double underline denotes exceedance over Limit Level.



**Water Monitoring Result at P3 - APA
Mid-Ebb Tide**

Date	Time	Weather Condition	Sampling Depth		Water Temperature			pH			Salinity		DO Saturation		DO		Turbidity			Suspended Solids				
					°C			-			ppt		%		mg/L		NTU			mg/L				
					Value	Average		Value	Average		Value	Average	Value	Average	Value	Average	Value	Average	Value	Average	Value	Average		
28/7/2017	15:41	Fine	Middle	2.5	28.80	28.80	29.05	8.06	8.06	8.06	27.01	27.01	26.99	65.9	67.4	65.8	4.37	4.40	4.36	7.11	7.01	7.02	5	5.00
	15:43		Middle	2.5	29.30	29.30		8.06	8.06	8.06	26.97	26.97		26.97	65.0		64.7	65.0		4.38	4.28		4.38	
1/8/2017	9:55	Cloudy	Middle	2.5	29.90	29.90	29.90	8.18	8.18	8.18	25.52	25.52	25.52	73.7	75.2	74.9	4.92	5.03	5.00	2.06	2.07	2.05	6	5.00
	9:57		Middle	2.5	29.90	29.90		8.18	8.18	8.18	25.52	25.52		25.52	75.6		74.9	75.6		5.05	5.00		5.05	
3/8/2017	-	Red Rainstorm Warning Signal	Middle	-	-	-	-	-	-	-	-	-	-	-	-	-	-	-	-	-	-	-	-	-
	-		Middle	-	-	-		-	-	-	-	-		-	-		-	-		-	-		-	
5/8/2017	11:15	Fine	Middle	2.5	28.40	28.40	28.45	8.23	8.23	8.23	28.01	28.01	28.02	74.5	74.3	74.4	4.95	4.94	4.95	1.41	1.54	1.56	3	4.00
	11:17		Middle	2.5	28.50	28.50		8.23	8.23	8.23	28.02	28.02		28.02	74.5		74.4	74.5		4.95	4.94		4.95	
7/8/2017	11:35	Fine	Middle	3.0	28.50	28.50	28.60	8.27	8.27	8.28	28.60	28.60	28.60	81.1	83.0	81.8	5.36	5.48	5.41	1.41	1.49	1.49	10	9.00
	11:37		Middle	3.0	28.70	28.70		8.28	8.28	8.28	28.59	28.59		28.59	81.1		82.1	81.1		5.36	5.42		5.36	
9/8/2017	14:04	Cloudy	Middle	2.5	27.10	27.70	27.75	8.04	8.04	8.04	27.75	27.75	27.73	65.1	64.6	64.4	4.38	4.34	4.33	4.57	4.57	4.34	4	3.50
	14:06		Middle	2.5	28.10	28.10		8.04	8.04	8.04	27.71	27.71		27.71	64.1		63.8	64.1		4.30	4.28		4.30	
12/8/2017	15:25	Fine	Middle	2.5	28.30	28.30	28.35	7.95	7.95	7.96	29.51	29.51	29.51	84.4	84.6	84.5	5.58	5.59	5.58	2.69	2.70	2.72	5	4.00
	15:27		Middle	2.5	28.40	28.40		7.96	7.96	7.96	29.51	29.51		29.51	84.3		84.6	84.3		5.57	5.59		5.57	
14/8/2017	15:50	Fine	Middle	3.0	28.70	28.70	28.75	8.13	8.13	8.13	29.08	29.08	29.08	102.5	103.5	102.8	6.74	6.81	6.76	3.44	3.48	3.38	4	4.50
	15:52		Middle	3.0	28.80	28.80		8.13	8.13	8.13	29.08	29.08		29.08	103.3		101.9	103.3		6.80	6.70		6.80	
17/8/2017	10:20	Fine	Middle	2.5	27.90	27.90	28.00	8.18	8.18	8.18	29.27	29.27	29.27	102.4	102.3	101.2	6.80	6.80	6.75	3.55	3.55	3.51	5	5.00
	10:22		Middle	2.5	28.10	28.10		8.17	8.17	8.17	29.27	29.27		29.27	100.0		100.2	100.0		6.69	6.70		6.69	
19/8/2017	10:30	Fine	Middle	2.5	27.90	27.90	27.95	8.20	8.20	8.20	30.42	30.42	30.42	99.6	99.7	99.3	6.59	6.59	6.57	3.82	3.80	3.89	5	4.50
	10:32		Middle	2.5	28.00	28.00		8.20	8.20	8.20	30.41	30.41		30.41	99.0		98.9	99.0		6.56	6.55		6.56	
21/8/2017	14:19	Fine	Middle	2.5	28.00	28.00	28.35	8.22	8.22	8.22	30.25	30.19	30.23	94.2	94.4	94.3	6.12	6.18	6.12	6.29	6.57	6.58	4	5.00
	14:21		Middle	2.5	28.70	28.70		8.22	8.22	8.22	30.23	30.24		30.23	93.7		94.9	93.7		6.04	6.14		6.04	
23/8/2017	-	Hurricane Signal No. 10	Middle	-	-	-	-	-	-	-	-	-	-	-	-	-	-	-	-	-	-	-	-	-
	-		Middle	-	-	-		-	-	-	-	-		-	-		-	-		-	-		-	
25/8/2017	14:55	Fine	Middle	3.0	27.00	27.00	27.15	8.01	8.01	8.01	31.30	31.30	31.30	71.9	72.1	71.9	4.79	4.80	4.78	14.66	14.56	14.57	16	15.00
	14:57		Middle	3.0	27.30	27.30		8.01	8.01	8.01	31.29	31.29		31.29	72.1		71.4	72.1		4.80	4.74		4.80	

Remarks:
Single underline denotes exceedance over Action Level.
Double underline denotes exceedance over Limit Level.



**Water Monitoring Result at P4 - SOC
Mid-Ebb Tide**

Date	Time	Weather Condition	Sampling Depth		Water Temperature		pH			Salinity		DO Saturation		DO		Turbidity			Suspended Solids					
					°C		-		ppt		%		mg/L		NTU			mg/L						
			m	Value	Average	Value	Average	Value	Average	Value	Average	Value	Average	Value	Average	Value	Average	Value	Average					
28/7/2017	15:45	Fine	Middle	2.5	28.70	28.70	29.00	8.07	8.07	8.07	27.02	27.02	27.04	73.2	74.0	73.9	4.85	4.90	4.87	5.91	5.86	5.88	4	4.00
	15:47		Middle	2.5	29.30	29.30		8.07	8.07		27.05	27.05		74.4	73.8		4.85	4.86		5.94	5.79		4	
1/8/2017	10:00	Cloudy	Middle	2.5	28.90	28.90	28.90	8.19	8.19	8.19	25.51	25.51	25.51	75.5	76.0	75.7	5.05	5.12	5.07	1.94	1.93	1.93	5	4.50
	10:02		Middle	2.5	28.90	28.90		8.19	8.19		25.50	25.50		76.4	74.8		5.10	5.00		1.92	1.92		4	
3/8/2017	-	Red Rainstorm Warning Signal	Middle	-	-	-	-	-	-	-	-	-	-	-	-	-	-	-	-	-	-	-	-	-
	-		Middle	-	-	-		-	-		-	-		-	-		-	-		-	-		-	
5/8/2017	11:20	Fine	Middle	2.5	28.40	28.40	28.45	8.25	8.25	8.26	27.92	27.92	27.92	79.8	79.5	79.4	5.31	5.29	5.29	1.24	1.22	1.21	7	8.00
	11:22		Middle	2.5	28.50	28.50		8.26	8.26		27.92	27.92		79.2	79.0		5.28	5.27		1.22	1.17		9	
7/8/2017	11:40	Fine	Middle	3.0	28.40	28.40	28.45	8.28	8.28	8.28	28.59	28.54	28.58	82.5	83.2	82.6	5.48	5.57	5.49	2.08	2.08	2.06	8	8.50
	11:42		Middle	3.0	28.50	28.50		8.28	8.28		28.60	28.60		82.8	81.8		5.52	5.40		2.06	2.03		9	
9/8/2017	14:08	Cloudy	Middle	2.5	27.80	27.80	27.90	8.04	8.04	26.13	27.72	27.72	27.71	64.7	65.0	64.4	4.35	4.37	4.33	4.38	4.46	4.42	5	4.00
	14:10		Middle	2.5	28.00	28.00		80.40	80.4		27.70	27.70		64.4	63.4		4.32	4.26		4.46	4.38		3	
12/8/2017	15:30	Fine	Middle	2.5	28.20	28.20	28.20	7.96	7.96	7.97	29.47	29.47	29.47	85.9	86.5	86.1	5.69	5.73	5.70	3.33	3.46	3.46	4	3.00
	15:32		Middle	2.5	28.20	28.20		7.97	7.97		29.47	29.47		86.0	85.9		5.70	5.69		3.51	3.53		2	
14/8/2017	15:55	Fine	Middle	3.0	28.60	28.60	28.60	8.15	8.15	8.16	28.98	28.98	28.98	105.2	105.2	104.8	6.94	6.94	6.91	3.35	3.37	3.31	5	4.50
	15:57		Middle	3.0	28.60	28.60		8.16	8.16		28.97	28.97		104.3	104.4		6.87	6.88		3.25	3.25		4	
17/8/2017	10:25	Fine	Middle	2.5	28.00	28.00	28.00	8.19	8.19	8.19	29.25	29.25	29.25	101.4	101.8	101.4	6.75	6.77	6.75	2.75	2.73	2.73	5	4.00
	10:27		Middle	2.5	28.00	28.00		8.19	8.19		29.25	29.25		101.2	101.3		6.73	6.74		2.72	2.70		3	
19/8/2017	10:35	Fine	Middle	2.5	27.60	27.60	27.65	8.20	8.20	8.20	30.37	30.37	30.37	93.5	96.5	95.5	6.21	6.41	6.34	3.52	3.65	3.68	5	5.50
	10:37		Middle	2.5	27.70	27.70		8.20	8.20		30.37	30.37		96.0	96.0		6.38	6.37		3.70	3.86		6	
21/8/2017	14:23	Fine	Middle	2.5	27.50	27.50	27.60	8.20	8.20	8.21	30.62	30.61	30.61	81.6	81.4	78.0	5.36	5.30	5.03	4.80	4.86	4.82	4	4.50
	14:25		Middle	2.5	27.70	27.70		8.21	8.21		30.60	30.61		74.7	74.2		4.75	4.71		4.81	4.81		5	
23/8/2017	-	Hurricane Signal No. 10	Middle	-	-	-	-	-	-	-	-	-	-	-	-	-	-	-	-	-	-	-	-	-
	-		Middle	-	-	-		-	-		-	-		-	-		-	-		-	-		-	
25/8/2017	-	Fine	Middle	-	-	-	-	-	-	-	-	-	-	-	-	-	-	-	-	-	-	-	-	-
	-		Middle	-	-	-		-	-		-	-		-	-		-	-		-	-		-	

Remarks:
 Single underline denotes exceedance over Action Level.
 Double underline denotes exceedance over Limit Level.
 Due to damaged ground surface to monitoring station and access restriction, the water quality monitoring at WQM station C1 and P4 on 25 August 2017 during flood tide and ebb tide were cancelled.



**Water Monitoring Result at P5 - WCT / RT / IT
Mid-Ebb Tide**

Date	Time	Weather Condition	Sampling Depth		Water Temperature		pH			Salinity		DO Saturation		DO		Turbidity		Suspended Solids						
					°C		-		ppt		%		mg/L		NTU		mg/L							
			m	Value	Average	Value	Average	Value	Average	Value	Average	Value	Average	Value	Average	Value	Average	Value	Average					
28/7/2017	15:49	Fine	Middle	2.5	28.80	28.80	29.10	8.07	8.07	8.07	26.87	26.87	26.91	66.7	66.8	66.5	4.42	4.42	4.40	5.97	5.97	5.97	5	4.50
	15:51		Middle	2.5	29.40	29.40		8.07	8.07		26.95	26.95		66.9	65.4		4.42	4.32		5.97	5.97		4	
1/8/2017	10:05	Cloudy	Middle	2.5	29.00	29.00	29.00	8.18	8.18	8.18	25.51	25.51	25.51	75.2	75.6	75.0	5.03	5.05	5.01	1.88	1.80	1.81	7	7.50
	10:07		Middle	2.5	29.00	29.00		8.18	8.18		25.51	25.51		74.2	74.9		4.96	5.00		1.78	1.77		8	
3/8/2017	-	Red Rainstorm Warning Signal	Middle	-	-	-	-	-	-	-	-	-	-	-	-	-	-	-	-	-	-	-	-	-
	-		Middle	-	-	-		-	-		-	-		-	-		-	-		-	-		-	
5/8/2017	11:25	Fine	Middle	2.5	28.40	28.40	28.45	8.25	8.25	8.25	27.94	27.94	27.94	77.1	78.0	77.5	5.13	5.18	5.16	0.74	0.82	0.80	3	3.00
	11:27		Middle	2.5	28.50	28.50		8.25	8.25		27.93	27.93		77.4	77.6		5.15	5.16		0.81	0.81		3	
7/8/2017	11:45	Fine	Middle	3.0	28.40	28.40	28.45	8.37	8.37	8.32	28.70	28.70	28.70	82.1	82.0	82.1	5.43	5.43	5.43	1.40	1.41	1.40	9	8.00
	11:47		Middle	3.0	28.50	28.50		8.27	8.27		28.70	28.70		82.4	81.8		5.45	5.41		1.40	1.38		7	
9/8/2017	14:12	Cloudy	Middle	2.5	27.80	27.80	27.90	8.04	8.04	8.04	27.62	27.62	27.62	62.0	61.6	62.0	4.17	4.14	4.14	3.60	3.37	3.44	5	4.00
	14:14		Middle	2.5	28.00	28.00		8.04	8.04		27.61	27.61		62.8	61.7		4.09	4.15		3.35	3.44		3	
12/8/2017	15:35	Fine	Middle	2.5	28.00	28.00	28.00	7.96	7.96	7.96	29.53	29.53	29.53	84.0	83.2	83.1	5.58	5.54	5.52	2.47	2.66	2.56	5	5.50
	15:37		Middle	2.5	28.00	28.00		7.96	7.96		29.52	29.52		83.0	82.0		5.51	5.44		2.52	2.59		6	
14/8/2017	16:00	Fine	Middle	3.0	28.50	28.50	28.55	8.14	8.14	8.14	28.99	28.99	29.02	101.2	101.2	100.5	6.68	6.68	6.63	2.58	2.57	2.36	6	6.00
	16:02		Middle	3.0	28.60	28.60		8.14	8.14		29.05	29.05		100.3	99.4		6.61	6.55		2.17	2.11		6	
17/8/2017	10:30	Fine	Middle	2.5	27.80	27.80	27.80	8.18	8.18	8.18	29.31	29.32	29.32	96.7	95.3	96.8	6.42	6.36	6.45	2.68	2.68	2.59	4	3.50
	10:32		Middle	2.5	27.80	27.80		8.17	8.17		29.32	29.32		97.3	97.7		6.50	6.52		2.47	2.53		3	
19/8/2017	10:40	Fine	Middle	2.5	27.70	27.70	27.75	8.21	8.21	8.21	30.29	30.29	30.29	95.8	94.5	94.3	6.36	6.27	6.26	4.58	4.51	4.55	3	3.50
	10:42		Middle	2.5	27.80	27.80		8.21	8.21		30.29	30.29		94.1	92.7		6.25	6.15		4.45	4.67		4	
21/8/2017	14:27	Fine	Middle	2.5	27.90	27.90	28.90	8.24	8.24	8.23	30.16	30.16	30.36	81.5	79.2	76.4	5.33	5.05	4.97	6.33	6.64	5.74	4	4.00
	14:29		Middle	2.5	29.90	29.90		8.21	8.21		30.60	30.51		72.9	72.1		4.79	4.71		5.13	4.84		4	
23/8/2017	-	Hurricane Signal No. 10	Middle	-	-	-	-	-	-	-	-	-	-	-	-	-	-	-	-	-	-	-	-	-
	-		Middle	-	-	-		-	-		-	-		-	-		-	-		-	-		-	
25/8/2017	15:00	Fine	Middle	3.0	27.00	27.00	88.03	8.01	8.01	8.01	31.22	31.22	31.22	71.8	71.9	71.8	4.80	4.80	4.80	11.42	11.40	11.43	14	15.00
	15:02		Middle	3.0	27.10	271.00		8.01	8.01		31.22	31.22		71.8	71.6		4.80	4.79		11.40	11.48		16	

Remarks:
Single underline denotes exceedance over Action Level.
Double underline denotes exceedance over Limit Level.



**Water Monitoring Result at RW21-P789 - GEC/CRB/SHK
Mid-Ebb Tide**

Date	Time	Weather Condition	Sampling Depth		Water Temperature		pH			Salinity		DO Saturation		DO		Turbidity		Suspended Solids						
					°C		-		ppt		%		mg/L		NTU		mg/L							
			m	Value	Average	Value	Average	Value	Average	Value	Average	Value	Average	Value	Average	Value	Average	Value	Average					
28/7/2017	16:17	Fine	Middle	2.5	29.90	29.90	30.00	8.06	8.06	8.07	27.46	27.46	27.46	61.2	60.9	61.3	3.98	3.96	4.22	5.77	5.65	5.66	5	4.00
	16:19		Middle	2.5	30.10	30.10		8.07	8.07		27.46	27.46		62.2	60.9		4.98	3.96		5.61	5.62		3	
1/8/2017	7:45	Cloudy	Middle	3.5	28.90	28.90	28.90	8.10	8.10	8.11	26.13	26.13	26.12	71.0	71.5	71.5	4.74	4.77	4.77	1.93	1.92	1.92	6	7.00
	7:47		Middle	3.5	28.90	28.90		8.12	8.12		26.10	26.10		71.8	71.7		4.79	4.78		1.92	1.92		8	
3/8/2017	-	Red Rainstorm Warning Signal	Middle	-	-	-	-	-	-	-	-	-	-	-	-	-	-	-	-	-	-	-	-	-
	-		Middle	-	-	-		-	-		-	-		-	-		-	-		-	-		-	
5/8/2017	9:30	Fine	Middle	3.5	28.50	28.50	28.65	8.06	8.06	8.07	28.43	28.43	28.43	79.1	79.0	78.7	5.22	5.22	5.19	1.10	1.16	1.15	5	4.00
	9:32		Middle	3.5	28.80	28.80		8.08	8.08		28.43	28.43		78.9	77.9		5.18	5.13		1.18	1.16		3	
7/8/2017	13:00	Fine	Middle	3.5	30.20	30.20	30.20	8.18	8.18	8.18	28.70	28.70	28.71	75.3	75.9	75.1	4.84	4.84	4.84	2.67	2.64	2.65	10	9.00
	13:02		Middle	3.5	30.20	30.20		8.18	8.18		28.71	28.71		75.9	73.2		4.87	4.79		2.64	2.64		8	
9/8/2017	14:47	Cloudy	Middle	3.5	28.10	28.10	28.05	8.00	8.00	8.00	26.15	26.15	26.59	53.7	56.7	56.8	3.62	3.81	3.82	3.14	3.13	3.16	5	5.00
	14:48		Middle	3.5	28.00	28.00		8.00	8.00		27.02	27.02		57.7	58.9		3.88	3.96		3.10	3.28		5	
12/8/2017	13:35	Fine	Middle	3.5	28.70	28.70	29.00	7.86	7.86	7.87	30.42	30.42	30.43	87.6	87.3	86.2	5.68	5.66	5.59	2.74	2.75	2.75	3	3.50
	13:37		Middle	3.5	29.30	29.30		7.87	7.87		30.43	30.43		85.0	84.8		5.51	5.49		2.76	2.76		4	
14/8/2017	16:15	Fine	Middle	3.5	28.40	28.40	28.50	8.07	8.07	8.08	30.03	30.03	30.02	99.9	99.4	98.8	6.56	6.52	6.49	3.45	3.41	3.62	5	5.00
	16:17		Middle	3.5	28.60	28.60		8.08	8.08		30.01	30.01		98.6	97.4		6.47	6.39		3.75	3.88		5	
17/8/2017	7:45	Fine	Middle	3.5	27.90	27.90	28.15	8.07	8.07	8.09	29.95	29.95	29.95	95.0	94.5	94.2	6.27	6.24	6.22	3.52	3.57	3.55	4	5.00
	7:47		Middle	3.5	28.40	28.40		8.10	8.10		29.94	29.94		94.0	93.3		6.20	6.15		3.56	3.56		6	
19/8/2017	8:00	Fine	Middle	4.0	27.10	27.10	27.25	8.03	8.03	8.07	31.49	31.49	31.47	96.6	95.9	96.4	6.42	6.38	6.41	3.38	3.65	3.59	7	6.00
	8:02		Middle	4.0	27.40	27.40		8.11	8.11		31.44	31.44		96.5	96.6		6.41	6.42		3.75	3.57		5	
21/8/2017	15:10	Fine	Middle	2.5	28.80	28.80	29.05	8.14	8.14	8.16	25.17	25.17	24.78	110.9	106.2	104.0	7.40	7.29	6.93	14.63	14.60	14.50	5	4.50
	15:12		Middle	2.5	29.30	29.30		8.17	8.17		24.39	24.39		99.6	99.1		6.85	6.16		14.61	14.16		4	
23/8/2017	-	Hurricane Signal No. 10	Middle	-	-	-	-	-	-	-	-	-	-	-	-	-	-	-	-	-	-	-	-	-
	-		Middle	-	-	-		-	-		-	-		-	-		-	-		-	-		-	
25/8/2017	15:15	Fine	Middle	4.0	27.50	27.50	27.50	7.96	7.96	7.96	31.21	31.21	31.21	62.7	62.7	62.6	4.15	4.22	4.16	7.24	7.25	7.24	11	11.00
	15:17		Middle	4.0	27.50	27.50		7.96	7.96		31.20	31.20		62.6	62.3		4.15	4.12		7.25	7.22		11	

Remarks:
Single underline denotes exceedance over Action Level.
Double underline denotes exceedance over Limit Level.



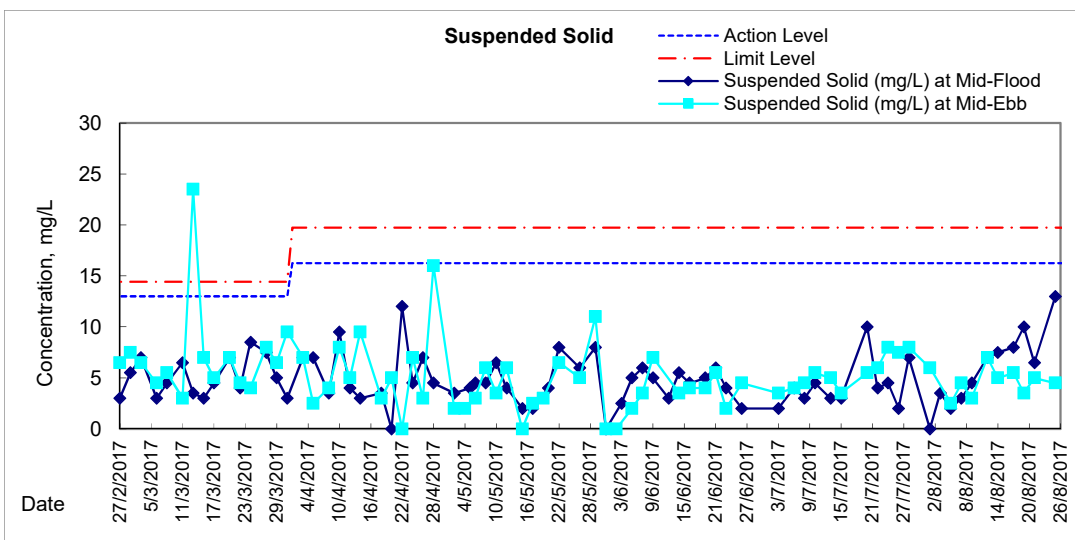
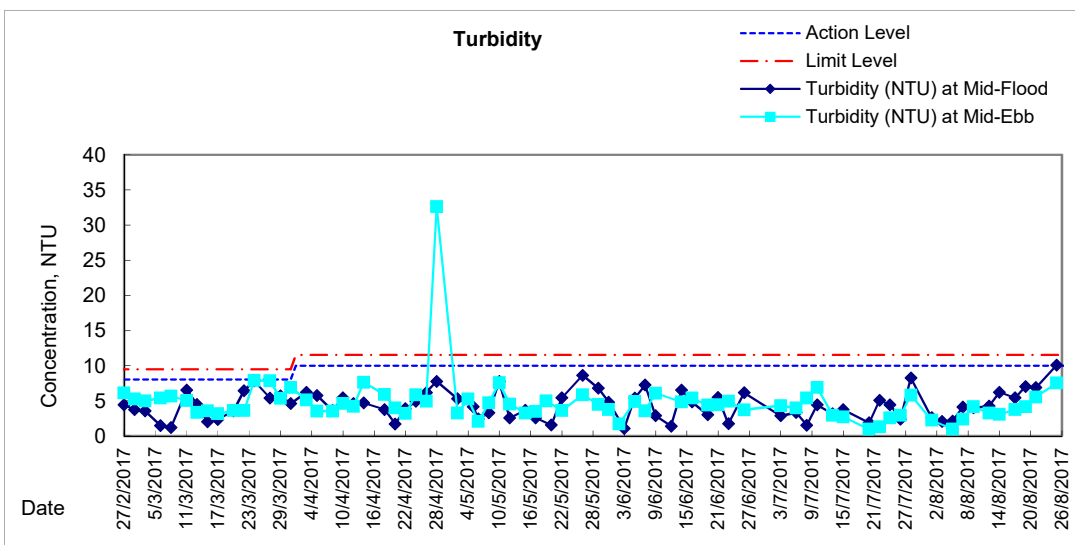
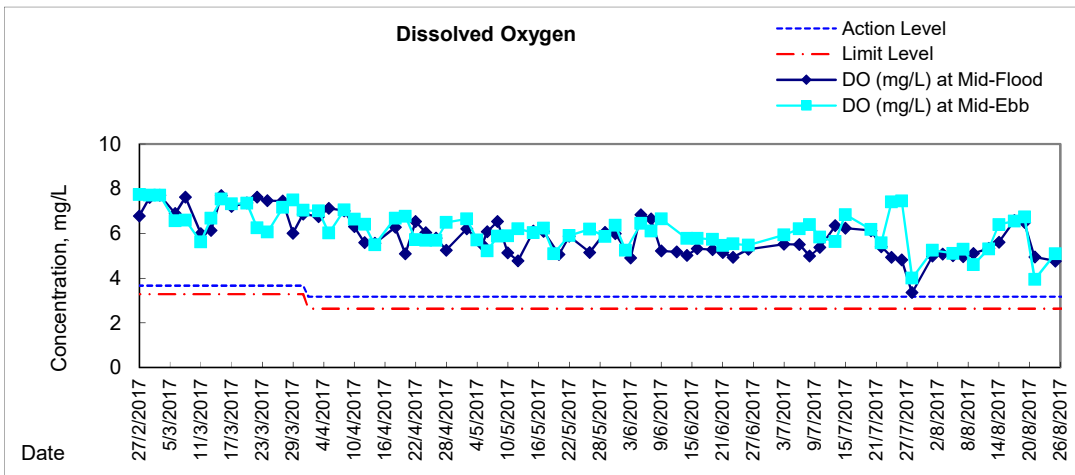
**Water Monitoring Result at WSD19 - Sheung Wan
Mid-Ebb Tide**

Date	Time	Weather Condition	Sampling Depth		Water Temperature		pH			Salinity		DO Saturation		DO		Turbidity		Suspended Solids						
					°C		-			ppt		%		mg/L		NTU		mg/L						
					Value	Average	Value	Average	Value	Average	Value	Average	Value	Average	Value	Average	Value	Average	Value	Average				
28/7/2017	14:50	Fine	Middle	3.0	29.80	29.80	30.35	8.04	8.04	8.04	26.61	26.61	26.61	61.0	60.6	62.0	3.96	3.92	4.00	5.90	5.83	5.83	7	8.00
	14:52		Middle	3.0	30.90	30.90		8.03	8.03		26.60	26.60		62.9	63.4		4.03	4.09		5.88	5.71		9	
1/8/2017	8:45	Cloudy	Middle	3.5	28.80	28.80	28.85	8.15	8.15	8.16	25.54	25.54	25.54	77.5	79.1	78.4	5.18	5.29	5.24	2.30	2.24	2.24	6	6.00
	8:47		Middle	3.5	28.90	28.90		8.17	8.17		25.54	25.54		78.7	78.4		5.26	5.24		2.23	2.18		6	
3/8/2017	-	Red Rainstorm Warning Signal	Middle	-	-	-	-	-	-	-	-	-	-	-	-	-	-	-	-	-	-	-	-	-
	-		Middle	-	-	-		-	-		-	-		-	-		-	-		-	-		-	
5/8/2017	10:25	Fine	Middle	4.0	28.40	28.40	28.60	8.17	8.17	8.18	27.97	27.97	27.97	77.7	77.0	77.0	5.17	5.10	5.11	1.06	1.00	0.99	3	2.50
	10:27		Middle	4.0	28.80	28.80		8.19	8.19		27.95	27.97		77.2	76.2		5.11	5.05		0.91	0.99		2	
7/8/2017	10:30	Fine	Middle	4.0	29.30	29.30	29.55	8.14	8.14	8.16	28.81	28.81	28.81	82.9	82.7	81.6	5.38	5.37	5.29	2.28	2.40	2.39	4	4.50
	10:32		Middle	4.0	29.80	29.80		8.18	8.18		28.81	28.81		80.8	80.0		5.24	5.18		2.43	2.43		5	
9/8/2017	13:15	Cloudy	Middle	3.0	28.30	28.30	28.55	8.05	8.05	8.04	26.70	26.70	26.65	68.7	68.4	68.5	4.59	4.64	4.59	4.17	4.16	4.19	3	3.00
	13:17		Middle	3.0	28.80	28.80		8.02	8.02		26.60	26.60		68.3	68.4		4.57	4.57		4.18	4.23		3	
12/8/2017	14:15	Fine	Middle	3.5	28.50	28.50	28.60	7.91	7.91	7.92	29.34	29.34	29.34	80.9	81.0	80.6	5.32	5.33	5.30	3.27	3.26	3.25	8	7.00
	14:17		Middle	3.5	28.70	28.70		7.92	7.92		29.33	29.33		80.7	79.9		5.31	5.25		3.22	3.25		6	
14/8/2017	14:55	Fine	Middle	4.0	29.10	29.10	29.30	8.03	8.03	8.04	29.33	29.33	29.23	98.7	99.6	98.6	6.40	6.47	6.40	3.09	3.06	3.07	4	5.00
	14:57		Middle	4.0	29.50	29.50		8.05	8.05		29.12	29.12		98.6	97.4		6.40	6.32		3.06	3.07		6	
17/8/2017	9:15	Fine	Middle	3.5	27.90	27.90	28.20	8.06	8.06	8.08	29.03	29.03	29.05	99.6	99.4	99.0	6.60	6.58	6.55	3.76	3.76	3.77	5	5.50
	9:17		Middle	3.5	28.50	28.50		8.09	8.09		29.07	29.07		98.6	98.3		6.53	6.50		3.76	3.78		6	
19/8/2017	9:00	Fine	Middle	4.0	27.80	27.80	27.90	8.20	8.20	8.21	29.34	29.34	29.34	101.5	101.9	101.2	6.75	6.78	6.73	4.22	4.28	4.19	3	3.50
	9:02		Middle	4.0	28.00	28.00		8.22	8.22		29.33	29.33		101.3	100.2		6.74	6.66		4.16	4.10		4	
21/8/2017	11:48	Fine	Middle	2.5	28.10	28.10	28.20	7.77	7.77	7.78	29.79	29.79	29.82	65.5	63.0	60.5	4.21	4.11	3.94	5.56	5.56	5.55	5	5.00
	11:50		Middle	2.5	28.30	28.30		7.78	7.78		29.85	29.86		57.1	56.4		3.72	3.70		5.53	5.54		5	
23/8/2017	-	Hurricane Signal No. 10	Middle	-	-	-	-	-	-	-	-	-	-	-	-	-	-	-	-	-	-	-	-	-
	-		Middle	-	-	-		-	-		-	-		-	-		-	-		-	-		-	
25/8/2017	13:45	Fine	Middle	4.0	28.30	28.30	28.45	8.00	8.00	8.00	30.74	30.74	30.74	77.9	77.3	77.8	5.10	5.06	5.09	7.56	7.59	7.54	4	4.50
	13:47		Middle	4.0	28.60	28.60		8.00	8.00		30.74	30.74		78.3	77.6		5.12	5.07		7.52	7.50		5	

Remarks:
Single underline denotes exceedance over Action Level.
Double underline denotes exceedance over Limit Level.

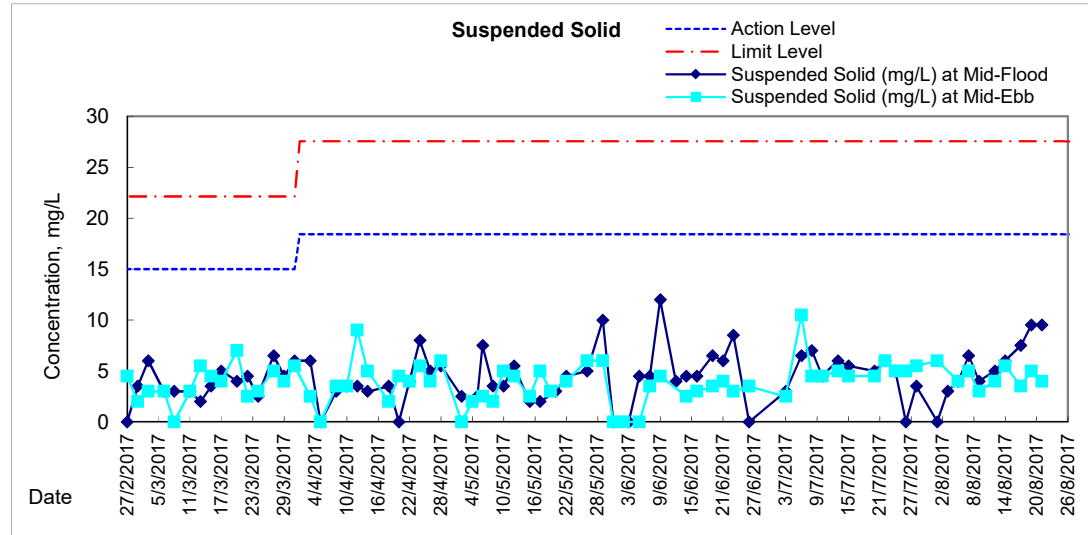
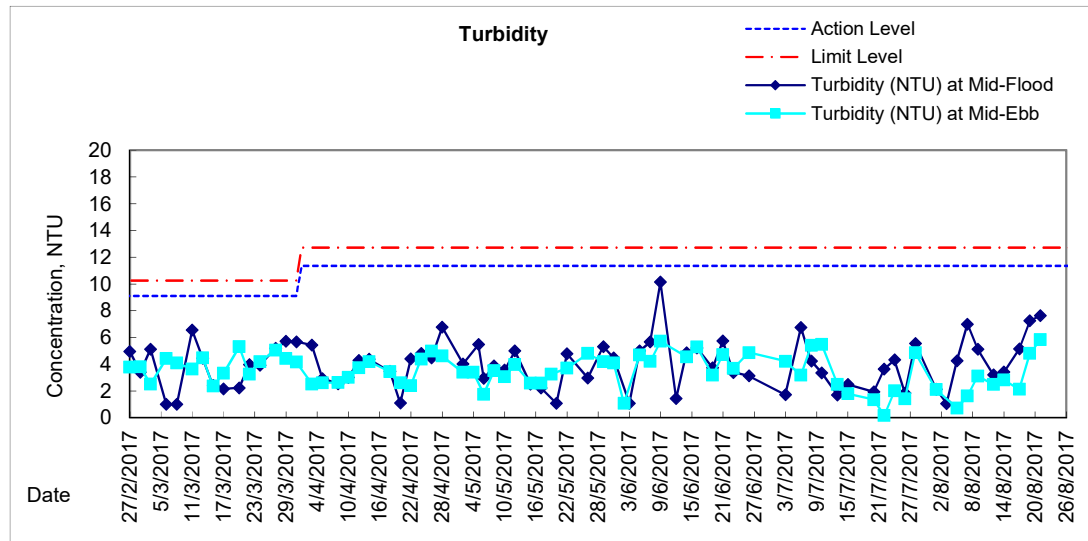
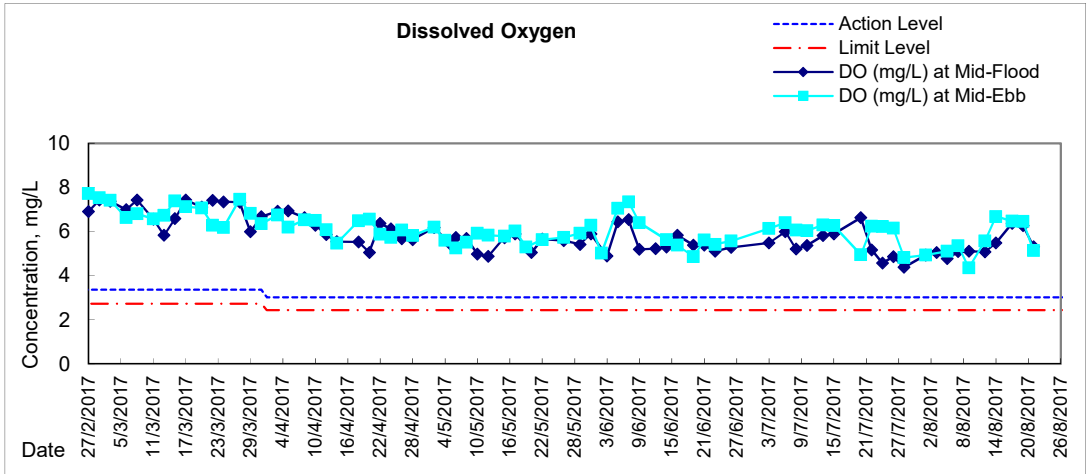


Graphic Presentation of Water Quality Result of WSD19 - Sheung Wan



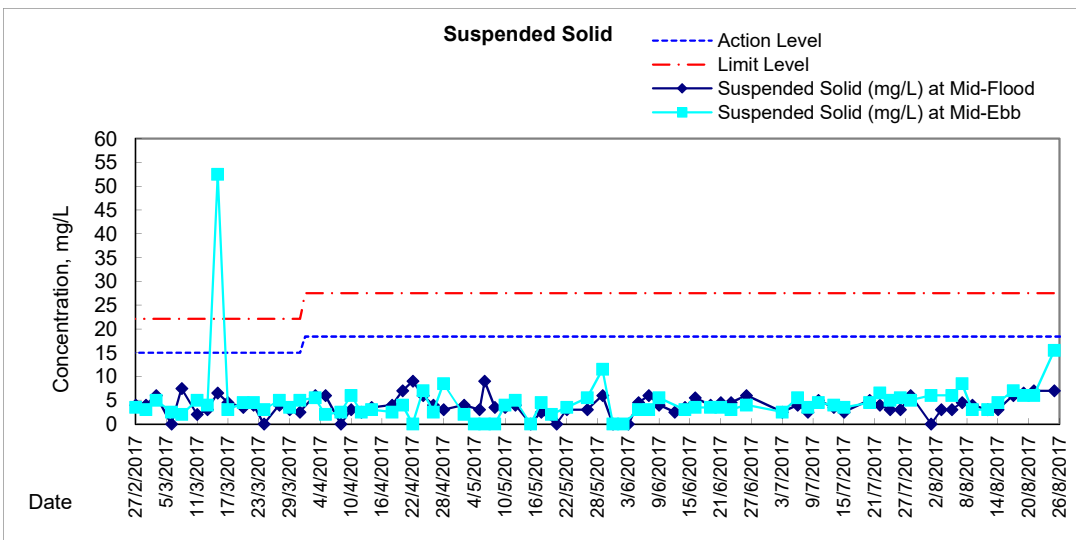
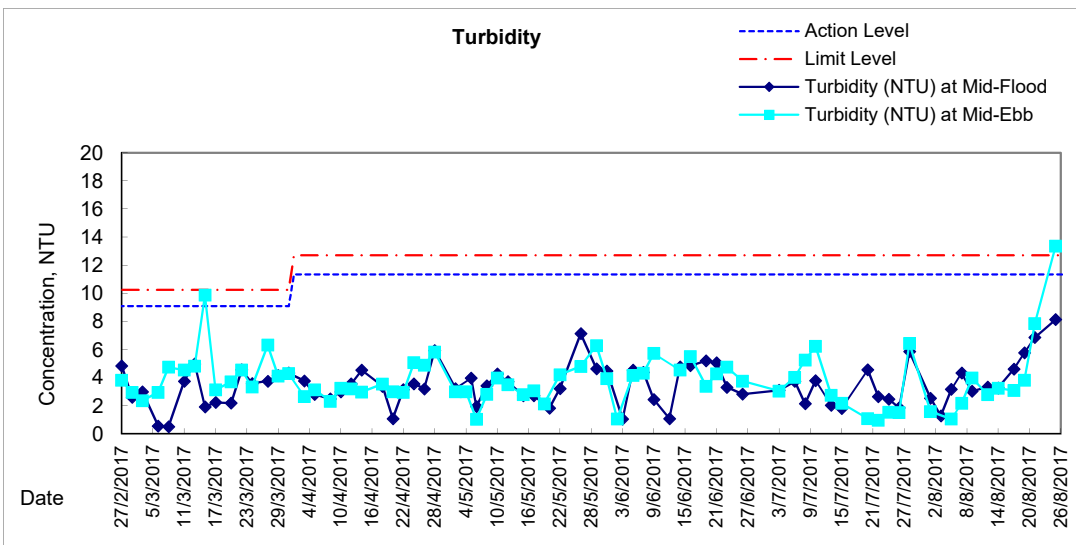
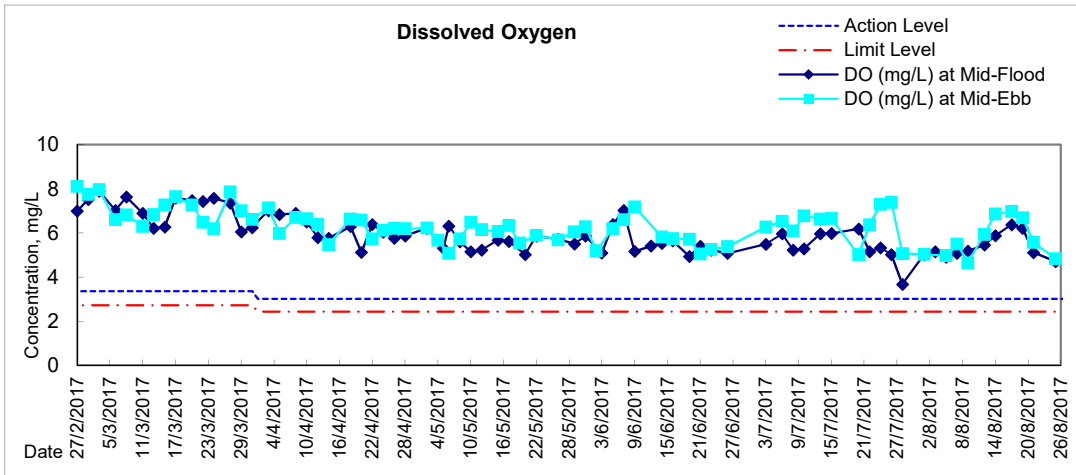


Graphic Presentation of Water Quality Result of C1 - HKCEC



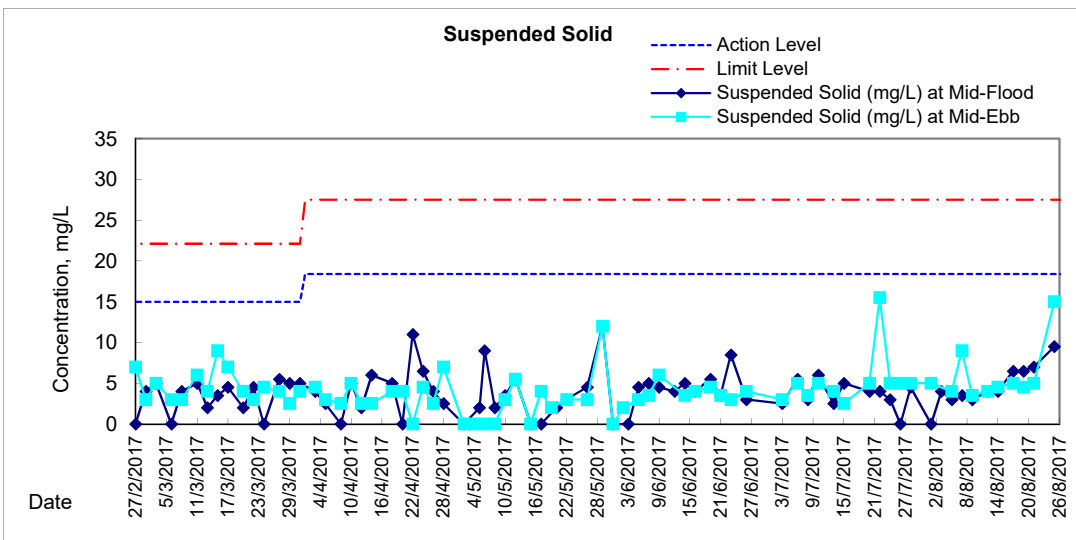
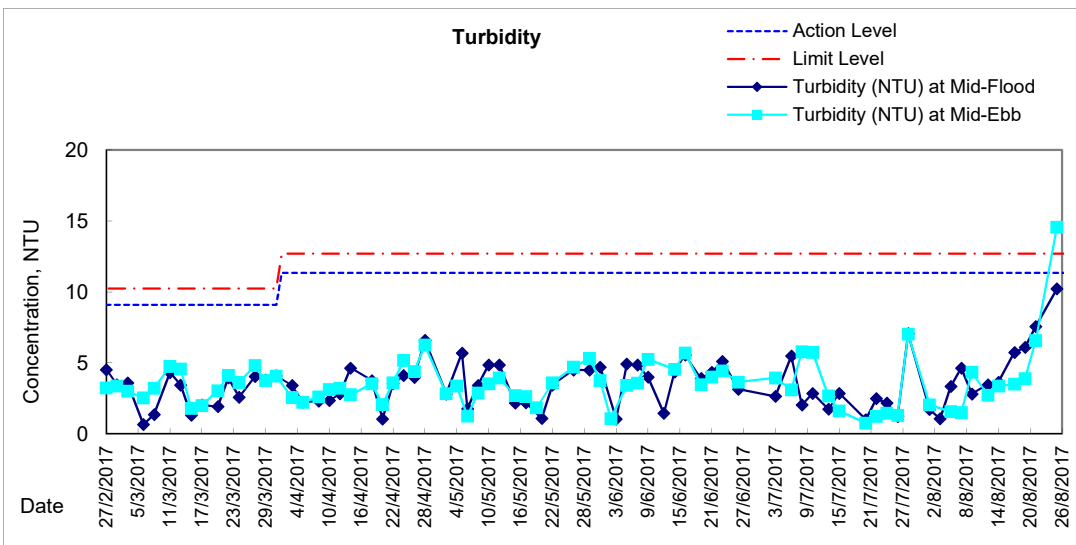
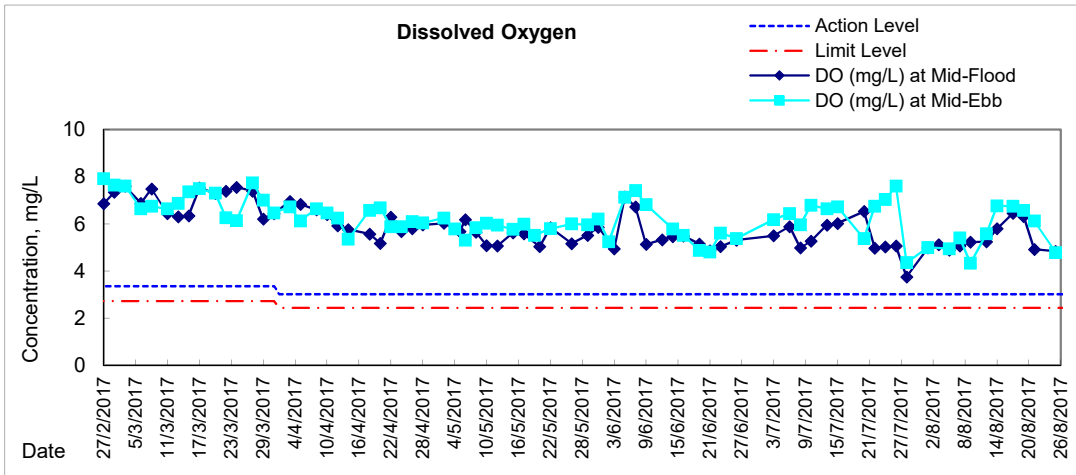


Graphic Presentation of Water Quality Result of P1 - HKCEC Phase I



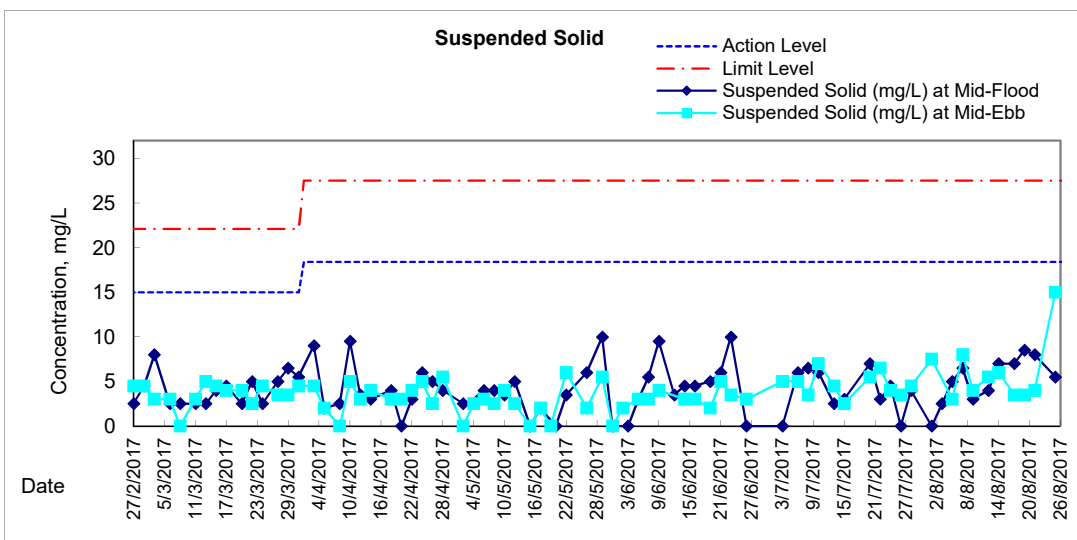
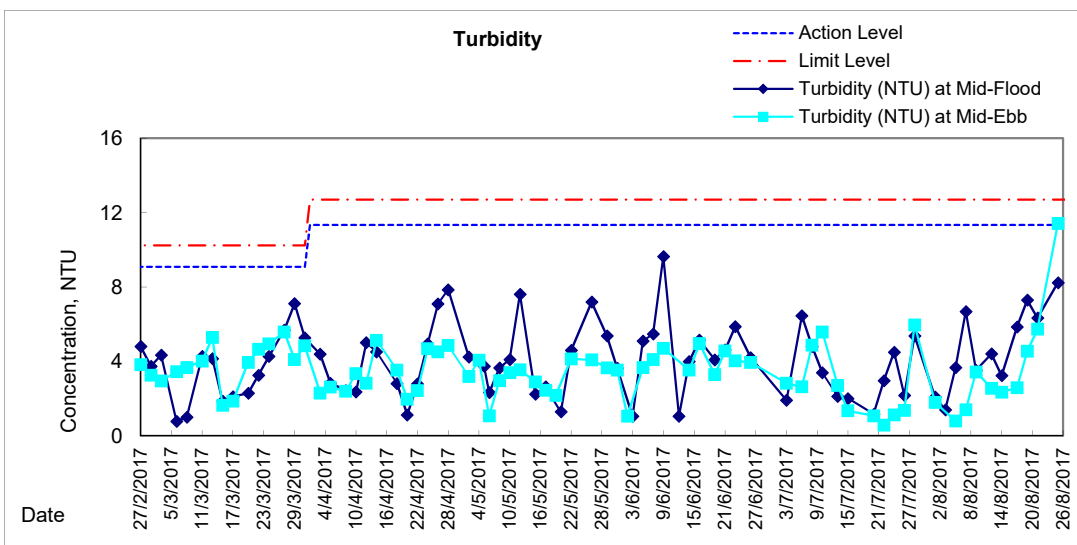
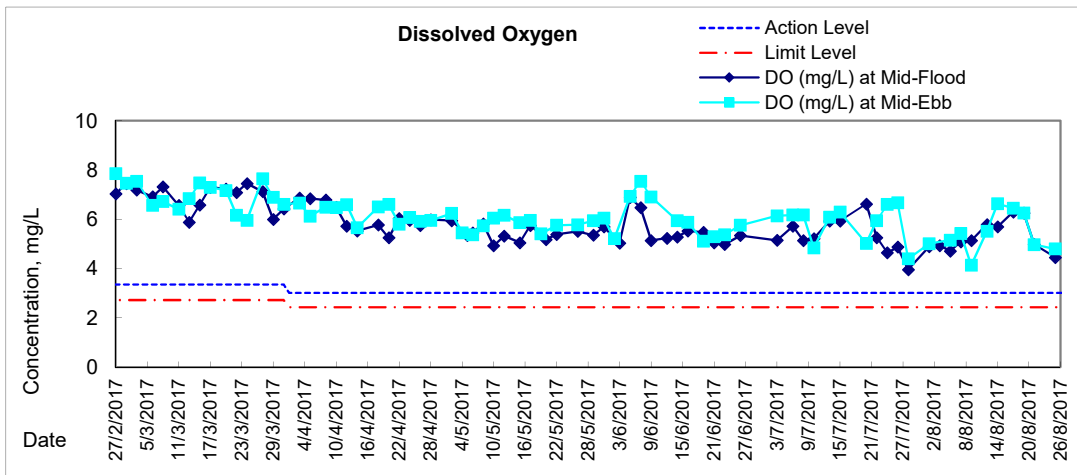


Graphic Presentation of Water Quality Result of P3 - APA



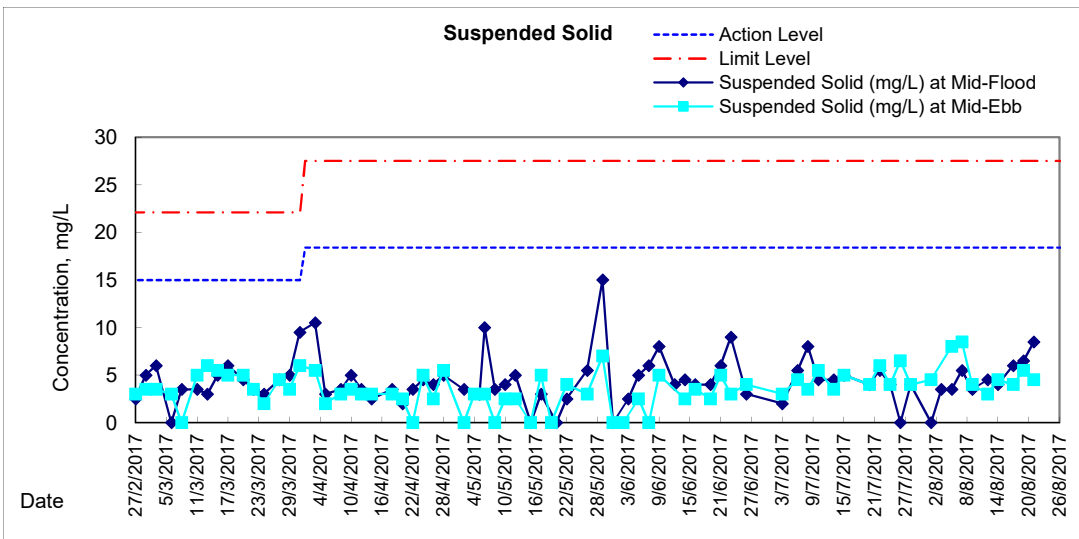
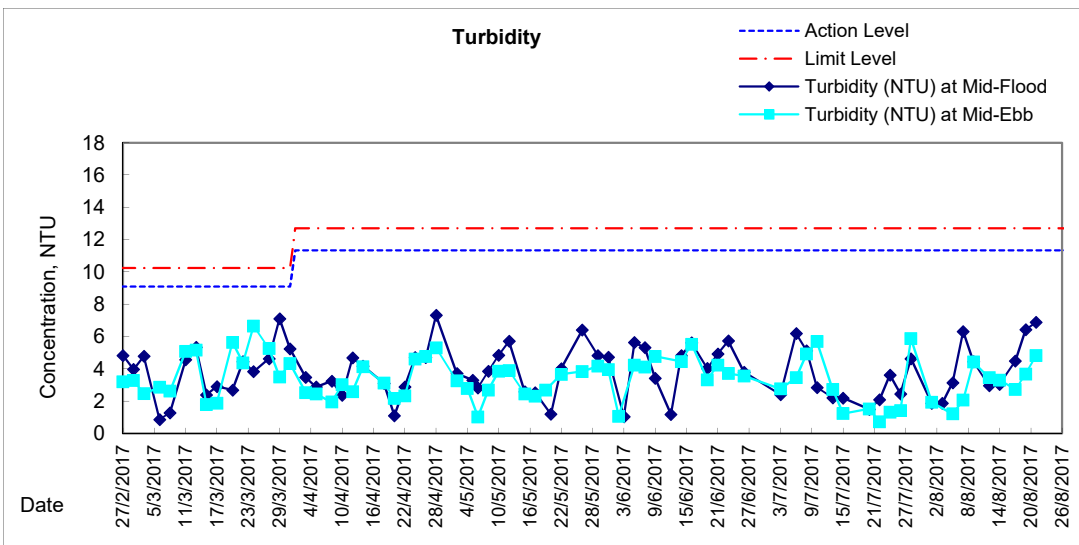
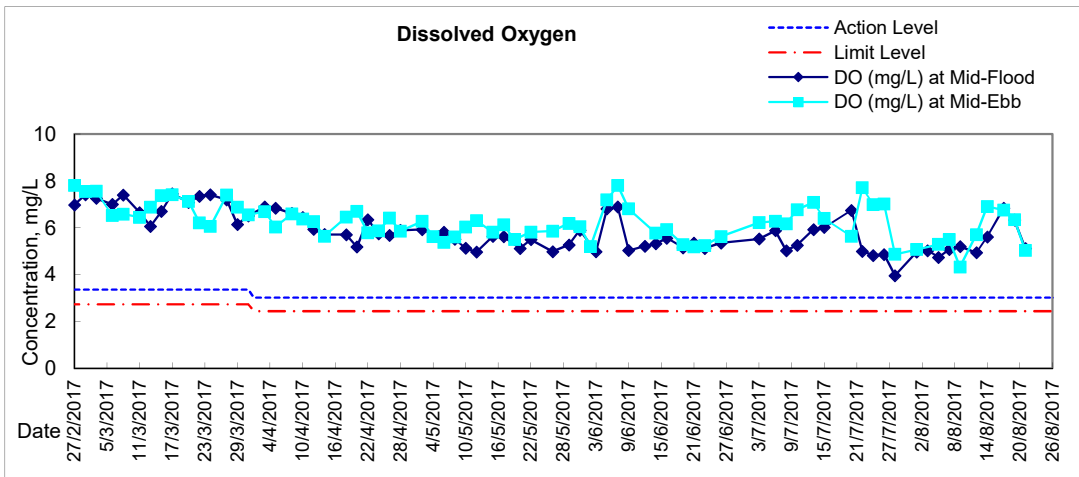


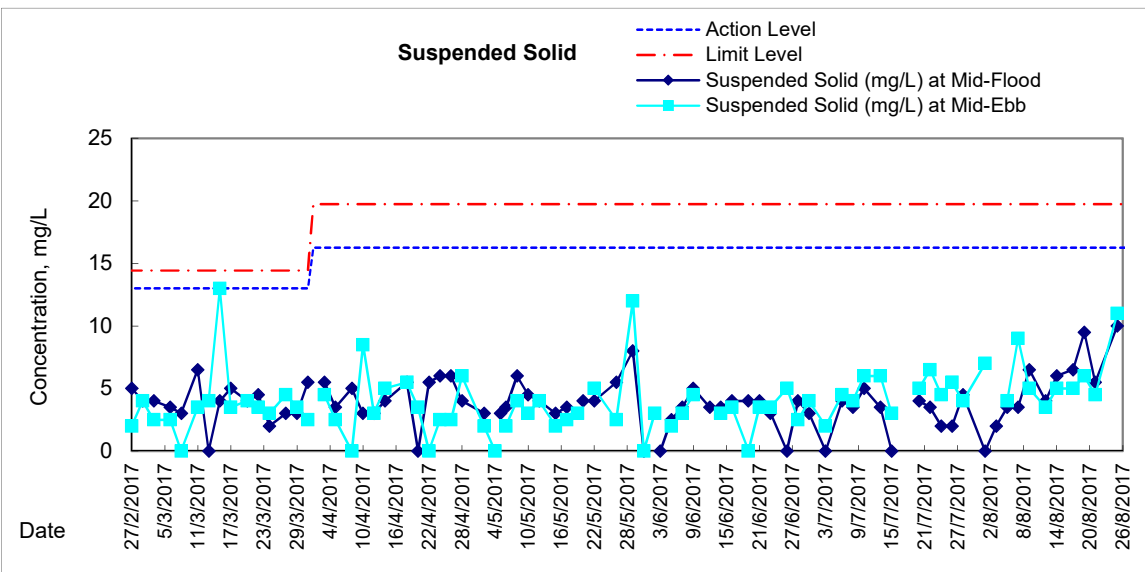
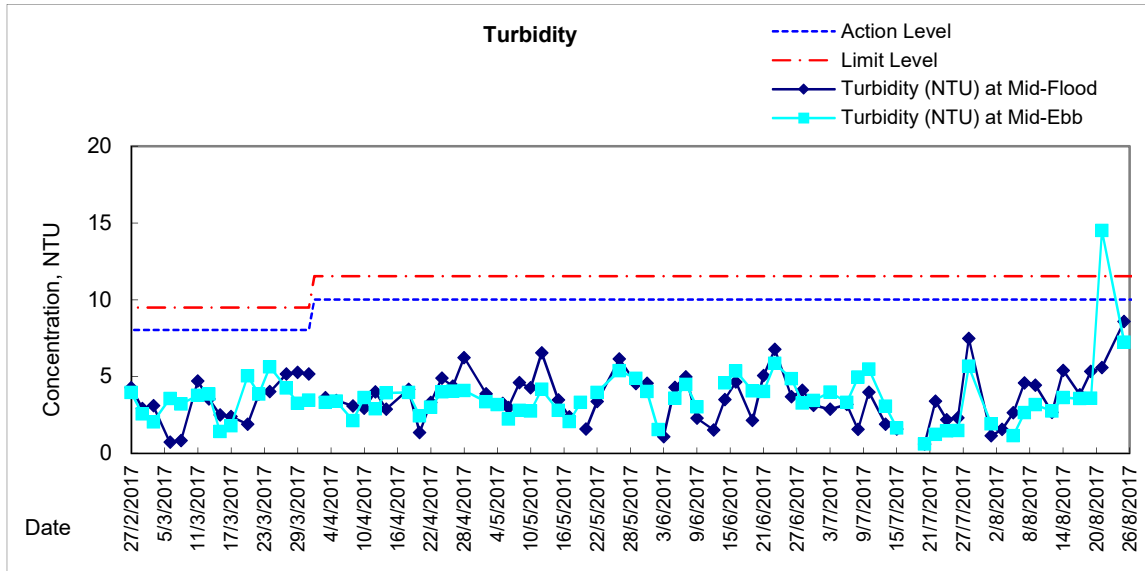
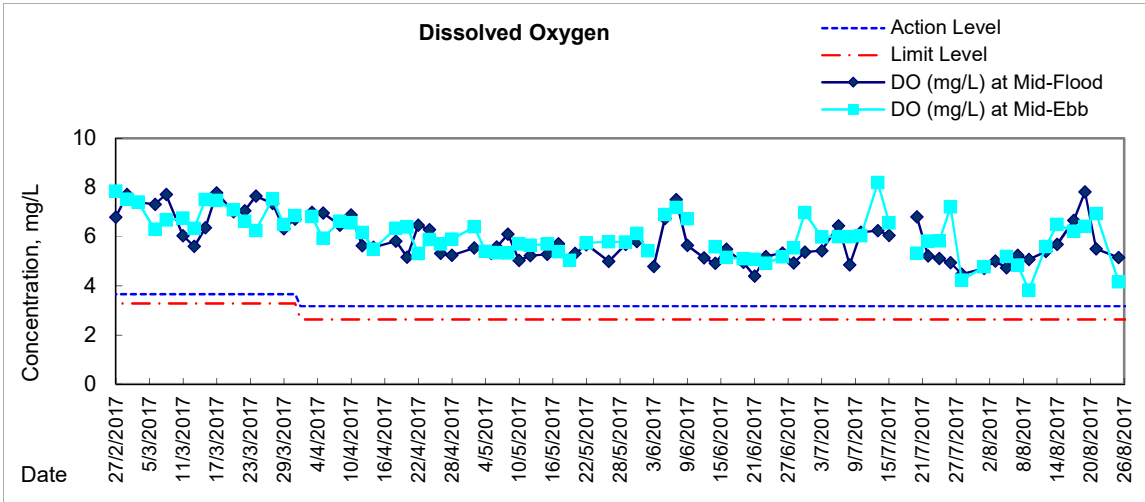
Graphic Presentation of Water Quality Result of P5 - WCT / RT / IT



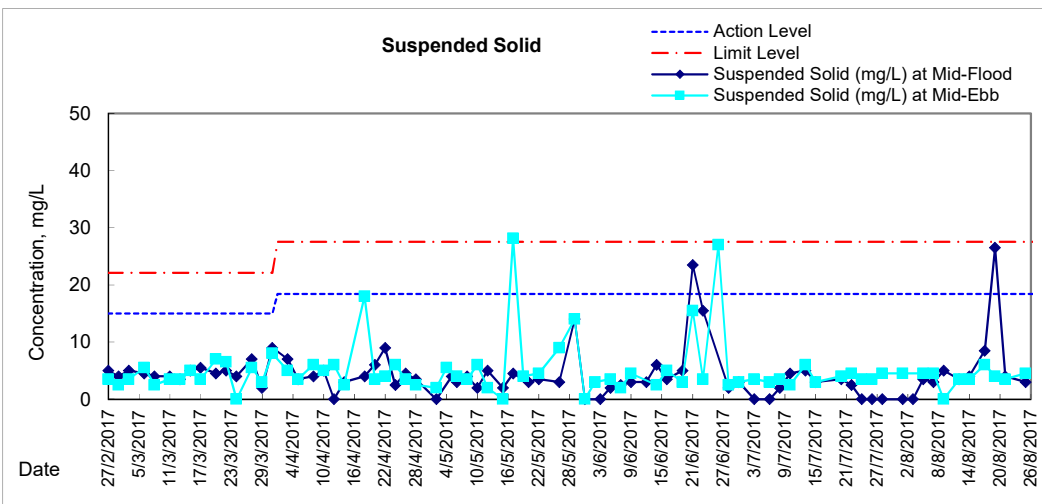
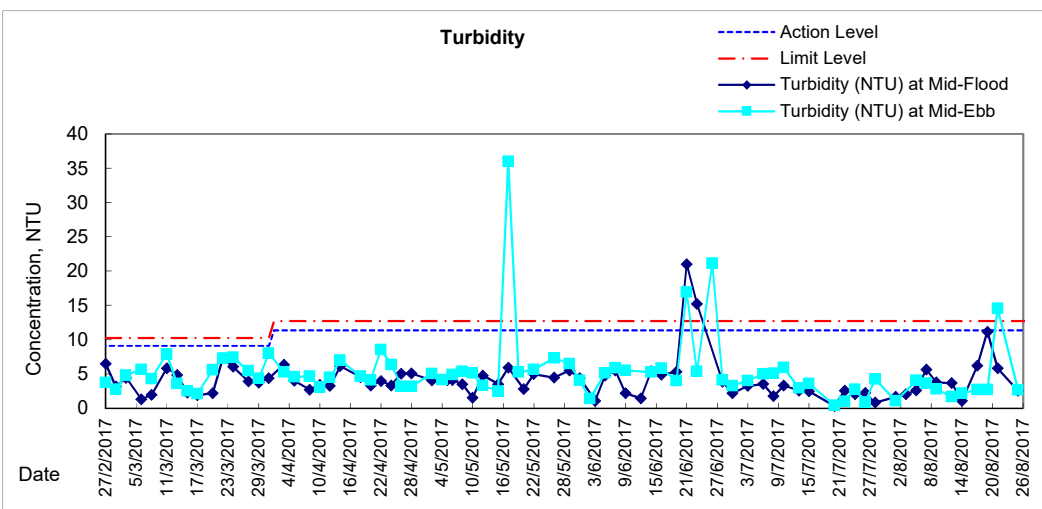
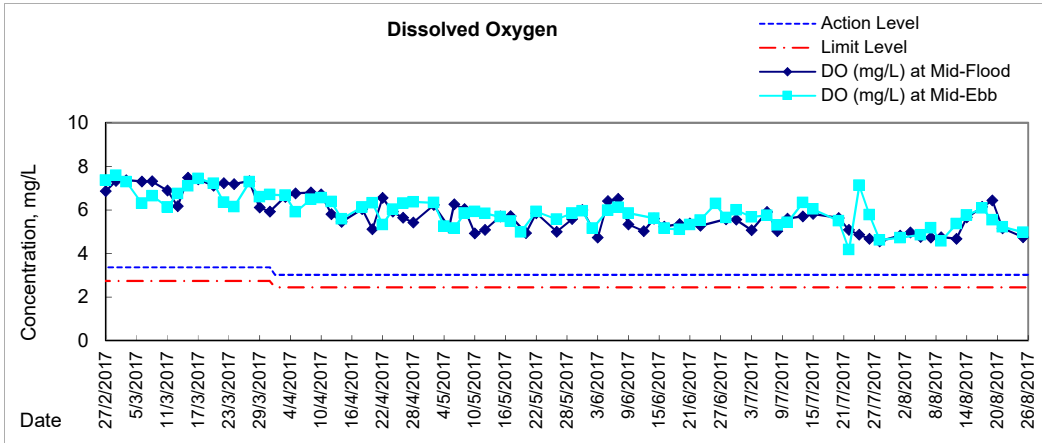


Graphic Presentation of Water Quality Result of P4 - SOC





Graphic Presentation of Water Quality Result of C7 - Windsor House





**Water Monitoring Result at C6 - Excelsior Hotel
Mid-Flood Tide**

Date	Time	Weather Condition	Sampling Depth		Water Temperature			pH			Salinity			DO Saturation			DO		
					°C			-			ppt			%			mg/L		
					Value	Value	Average	Value	Value	Average	Value	Value	Average	Value	Value	Average	Value	Value	Average
28/7/2017	11:42	Fine	Surface	1.0	29.70	29.70	29.7	8.06	8.06	8.1	26.21	26.21	26.2	61.1	66.5	63.8	4.54	4.36	4.45
	-		Middle	2.0	-	-	-	-	-	-	-	-	-	-	-	-	-	-	-
	11:44		Bottom	3.0	29.20	29.20	29.2	8.05	8.05	8.1	27.03	27.03	27.0	70.8	70.0	70.4	4.67	4.61	4.64
1/8/2017	-	Cloudy	Surface	-	-	-	-	-	-	-	-	-	-	-	-	-	-	-	-
	0:30		Middle	1.5	30.00	30.00	30.0	7.70	7.70	7.7	23.82	23.82	23.8	72.4	73.5	73.0	4.80	4.87	4.84
	-		Bottom	-	-	-	-	-	-	-	-	-	-	-	-	-	-	-	-
3/8/2017	-	Cloudy	Surface	-	-	-	-	-	-	-	-	-	-	-	-	-	-	-	-
	2:06		Middle	1.5	28.10	28.10	28.1	7.67	7.67	7.7	21.98	21.98	22.0	59.7	60.4	60.1	4.13	4.18	4.16
	-		Bottom	-	-	-	-	-	-	-	-	-	-	-	-	-	-	-	-
5/8/2017	-	Fine	Surface	-	-	-	-	-	-	-	-	-	-	-	-	-	-	-	-
	18:45		Middle	1.0	30.80	30.80	30.8	7.70	7.70	7.7	26.74	26.74	26.7	71.5	71.8	71.7	4.60	4.70	4.65
	-		Bottom	-	-	-	-	-	-	-	-	-	-	-	-	-	-	-	-
7/8/2017	-	Cloudy	Surface	-	-	-	-	-	-	-	-	-	-	-	-	-	-	-	-
	17:30		Middle	1.0	29.60	29.60	29.6	7.84	7.84	7.8	26.55	26.55	26.6	77.8	78.2	78.0	5.11	5.15	5.13
	-		Bottom	-	-	-	-	-	-	-	-	-	-	-	-	-	-	-	-
9/8/2017	-	Cloudy	Surface	-	-	-	-	-	-	-	-	-	-	-	-	-	-	-	-
	17:22		Middle	1.0	29.00	29.00	29.0	7.74	7.74	7.7	27.07	27.07	27.1	76.1	76.2	76.2	5.04	5.05	5.05
	-		Bottom	-	-	-	-	-	-	-	-	-	-	-	-	-	-	-	-
12/8/2017	-	Fine	Surface	-	-	-	-	-	-	-	-	-	-	-	-	-	-	-	-
	8:15		Middle	1.5	27.60	27.60	27.6	7.80	7.80	7.8	28.85	28.85	28.9	82.3	81.9	82.1	5.54	5.49	5.52
	-		Bottom	-	-	-	-	-	-	-	-	-	-	-	-	-	-	-	-
14/8/2017	-	Fine	Surface	-	-	-	-	-	-	-	-	-	-	-	-	-	-	-	-
	12:15		Middle	1.5	28.80	28.80	28.8	7.95	7.95	8.0	29.05	29.05	29.1	82.1	82.4	82.3	5.39	5.41	5.40
	-		Bottom	-	-	-	-	-	-	-	-	-	-	-	-	-	-	-	-
17/8/2017	-	Fine	Surface	-	-	-	-	-	-	-	-	-	-	-	-	-	-	-	-
	13:35		Middle	1.5	29.30	29.30	29.3	8.07	8.07	8.1	29.21	29.21	29.2	101.5	101.0	101.3	6.59	6.55	6.57
	-		Bottom	-	-	-	-	-	-	-	-	-	-	-	-	-	-	-	-
19/8/2017	-	Fine	Surface	-	-	-	-	-	-	-	-	-	-	-	-	-	-	-	-
	16:25		Middle	1.5	28.90	28.90	28.9	8.10	8.10	8.1	28.24	28.24	28.2	90.2	90.6	90.4	5.94	5.96	5.95
	-		Bottom	-	-	-	-	-	-	-	-	-	-	-	-	-	-	-	-
21/8/2017	-	Fine	Surface	-	-	-	-	-	-	-	-	-	-	-	-	-	-	-	-
	17:15		Middle	1.0	30.30	30.30	30.3	7.89	7.89	7.9	29.68	29.68	29.7	85.4	84.4	84.9	5.46	5.40	5.43
	-		Bottom	-	-	-	-	-	-	-	-	-	-	-	-	-	-	-	-
23/8/2017	-	No. 8 South East Storm Signal	Surface	-	-	-	-	-	-	-	-	-	-	-	-	-	-	-	-
	-		Middle	0.0	-	-	-	-	-	-	-	-	-	-	-	-	-	-	-
	-		Bottom	-	-	-	-	-	-	-	-	-	-	-	-	-	-	-	-
25/8/2017	8:00	Fine	Surface	1.0	26.90	26.90	26.9	7.96	7.96	8.0	30.69	30.69	30.7	74.6	75.2	74.9	5.01	5.05	5.03
	-		Middle	2.0	-	-	-	-	-	-	-	-	-	-	-	-	-	-	-
	8:02		Bottom	3.0	26.50	26.50	26.5	7.96	7.96	8.0	30.43	30.43	30.4	75.6	76.0	75.8	5.12	5.14	5.13

Remarks:
Single underline denotes exceedance over Action Level.
Double underline denotes exceedance over Limit Level.

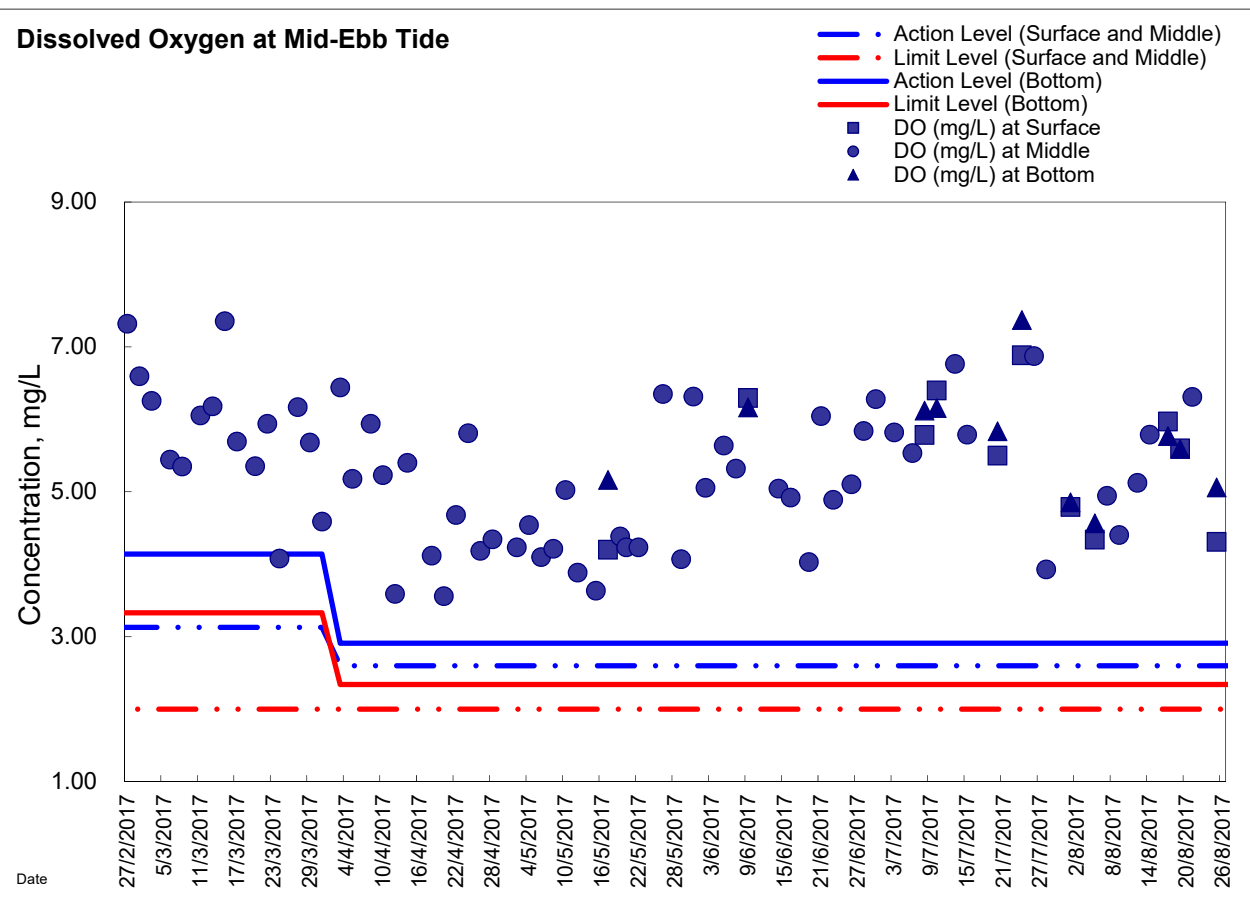
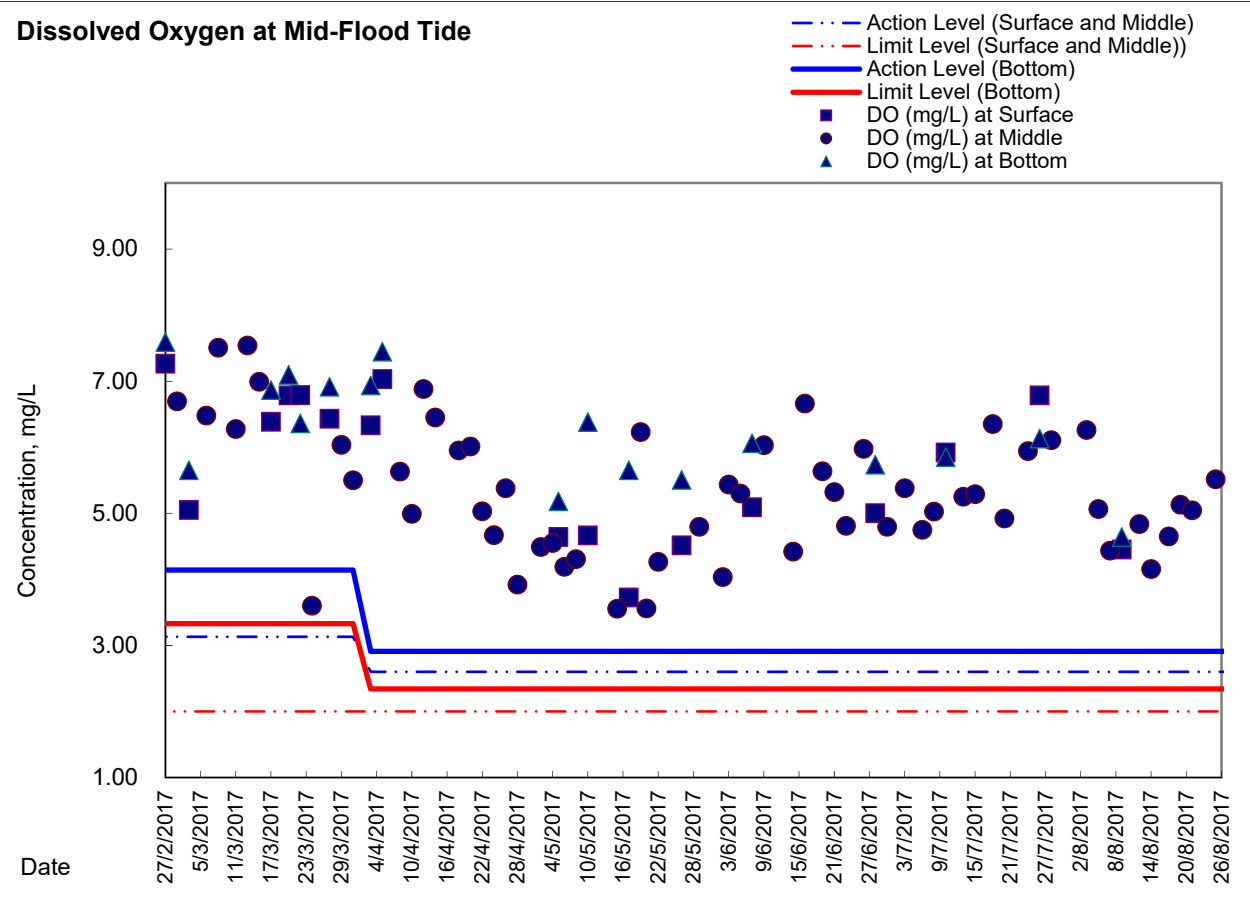


**Water Monitoring Result at C6 - Excelsior Hotel
Mid-Ebb Tide**

Date	Time	Weater Condition	Sampling Depth		Water Temperature			pH			Salinity			DO Saturation			DO		
					°C			-			ppt			%			mg/L		
			m	Value	Average	Value	Average	Value	Average	Value	Average	Value	Average	Value	Average				
28/7/2017	-	Fine	Surface	-	-	-	-	-	-	-	-	-	-	-	-	-	-	-	
	16:35		Middle	2	28.60	28.60	28.6	8.03	8.03	8.0	27.13	27.13	27.1	59.8	60.2	60.0	3.91	3.95	3.93
	-		Bottom	-	-	-	-	-	-	-	-	-	-	-	-	-	-	-	-
1/8/2017	8:05	Cloudy	Surface	1	28.80	28.80	28.8	8.10	8.10	8.1	25.86	25.86	25.9	70.7	72.7	71.7	4.73	4.85	4.79
	-		Middle	2	-	-	-	-	-	-	-	-	-	-	-	-	-	-	-
	8:07		Bottom	3	28.90	28.90	28.9	8.10	8.10	8.1	25.79	25.79	25.8	72.7	72.7	72.7	4.86	4.85	4.86
3/8/2017	-	Red Rainstorm Warning	Surface	-	-	-	-	-	-	-	-	-	-	-	-	-	-	-	-
	-		Middle	-	-	-	-	-	-	-	-	-	-	-	-	-	-	-	-
	-		Bottom	-	-	-	-	-	-	-	-	-	-	-	-	-	-	-	-
5/8/2017	9:55	Fine	Surface	1	28.70	28.70	28.7	8.08	8.08	8.1	27.08	27.08	27.1	65.2	65.5	65.4	4.33	4.35	4.34
	-		Middle	2	-	-	-	-	-	-	-	-	-	-	-	-	-	-	-
	9:57		Bottom	3	28.20	28.20	28.2	8.09	8.09	8.1	28.00	28.00	28.0	69.3	68.7	69.0	4.55	4.58	4.57
7/8/2017	-	Fine	Surface	-	-	-	-	-	-	-	-	-	-	-	-	-	-	-	-
	13:50		Middle	2	30.50	30.50	30.5	8.14	8.14	8.1	26.96	26.96	27.0	76.3	77.7	77.0	4.91	4.98	4.95
	-		Bottom	-	-	-	-	-	-	-	-	-	-	-	-	-	-	-	-
9/8/2017	-	Cloudy	Surface	-	-	-	-	-	-	-	-	-	-	-	-	-	-	-	-
	15:20		Middle	2	28.60	28.60	28.6	7.88	7.88	7.9	28.28	25.28	26.8	66.1	64.1	65.1	4.45	4.36	4.41
	-		Bottom	-	-	-	-	-	-	-	-	-	-	-	-	-	-	-	-
12/8/2017	-	Fine	Surface	-	-	-	-	-	-	-	-	-	-	-	-	-	-	-	-
	13:55		Middle	2	28.70	28.70	28.7	7.81	7.81	7.8	29.30	29.30	29.3	78.4	78.1	78.3	5.13	5.12	5.13
	-		Bottom	-	-	-	-	-	-	-	-	-	-	-	-	-	-	-	-
14/8/2017	-	Fine	Surface	-	-	-	-	-	-	-	-	-	-	-	-	-	-	-	-
	17:25		Middle	2	28.30	28.30	28.3	7.99	7.99	8.0	29.24	29.24	29.2	87.2	82.8	85.0	5.77	5.80	5.79
	-		Bottom	-	-	-	-	-	-	-	-	-	-	-	-	-	-	-	-
17/8/2017	8:05	Fine	Surface	1	27.70	27.70	27.7	8.06	8.06	8.1	29.31	29.31	29.3	88.7	90.2	89.5	5.92	6.02	5.97
	-		Middle	2	-	-	-	-	-	-	-	-	-	-	-	-	-	-	-
	8:07		Bottom	3	27.50	27.50	27.5	8.06	8.06	8.1	29.87	29.87	29.9	86.6	86.2	86.4	5.78	5.75	5.77
19/8/2017	8:25	Fine	Surface	1	27.20	27.20	27.2	8.07	8.07	8.1	30.16	30.16	30.2	83.7	83.4	83.6	5.61	5.59	5.60
	-		Middle	2	-	-	-	-	-	-	-	-	-	-	-	-	-	-	-
	8:27		Bottom	3	27.30	27.30	27.3	8.08	8.08	8.1	30.64	30.64	30.6	83.2	83.4	83.3	5.58	5.59	5.59
21/8/2017	-	Fine	Surface	-	-	-	-	-	-	-	-	-	-	-	-	-	-	-	-
	15:20		Middle	2	29.20	29.20	29.2	8.06	8.06	8.1	15.38	15.38	15.4	92.0	91.9	92.0	6.31	6.30	6.31
	-		Bottom	-	-	-	-	-	-	-	-	-	-	-	-	-	-	-	-
23/8/2017	-	Hurrican Signal No. 10	Surface	-	-	-	-	-	-	-	-	-	-	-	-	-	-	-	-
	-		Middle	0	-	-	-	-	-	-	-	-	-	-	-	-	-	-	-
	-		Bottom	-	-	-	-	-	-	-	-	-	-	-	-	-	-	-	-
25/8/2017	15:30	Fine	Surface	1	27.20	27.20	27.2	7.84	7.84	7.8	28.94	28.94	28.9	64.0	63.9	64.0	4.31	4.30	4.31
	-		Middle	3	-	-	-	-	-	-	-	-	-	-	-	-	-	-	-
	15:32		Bottom	4	26.90	26.90	26.9	7.91	7.91	7.9	29.76	29.76	29.8	74.8	75.3	75.1	5.05	5.06	5.06

Remarks:
Single underline denotes exceedance over Action Level.
Double underline denotes exceedance over Limit Level.

Graphic Presentation of Enhanced Water Monitoring Results (DO) at C6 - Excelsior Hotel





Appendix 6.1

Event Action Plans



Event/Action Plan for Construction Noise

EVENT	ACTION			
	ET	IEC	ER	CONTRACTOR
Action Level being exceeded	<ol style="list-style-type: none">1. Notify ER, IEC and Contractor;2. Carry out investigation;3. Report the results of investigation to the IEC, ER and Contractor;4. Discuss with the IEC and Contractor on remedial measures required;5. Increase monitoring frequency to check mitigation effectiveness. <p>(The above actions should be taken within 2 working days after the exceedance is identified)</p>	<ol style="list-style-type: none">1. Review the investigation results submitted by the ET;2. Review the proposed remedial measures by the Contractor and advise the ER accordingly;3. Advise the ER on the effectiveness of the proposed remedial measures. <p>(The above actions should be taken within 2 working days after the exceedance is identified)</p>	<ol style="list-style-type: none">1. Confirm receipt of notification of failure in writing;2. Notify Contractor;3. In consolidation with the IEC, agree with the Contractor on the remedial measures to be implemented;4. Supervise the implementation of remedial measures. <p>(The above actions should be taken within 2 working days after the exceedance is identified)</p>	<ol style="list-style-type: none">1. Submit noise mitigation proposals to IEC and ER;2. Implement noise mitigation proposals. <p>(The above actions should be taken within 2 working days after the exceedance is identified)</p>



EVENT	ACTION			
	ET	IEC	ER	CONTRACTOR
Limit Level being exceeded	1. Inform IEC, ER, Contractor and EPD; 2. Repeat measurements to confirm findings; 3. Increase monitoring frequency; 4. Identify source and investigate the cause of exceedance; 5. Carry out analysis of Contractor's working procedures; 6. Discuss with the IEC, Contractor and ER on remedial measures required; 7. Assess effectiveness of Contractor's remedial actions and keep IEC, EPD and ER informed of the results; 8. If exceedance stops, cease additional monitoring. (The above actions should be taken within 2 working days after the exceedance is identified)	1. Discuss amongst ER, ET, and Contractor on the potential remedial actions; 2. Review Contractor's remedial actions whenever necessary to assure their effectiveness and advise the ER accordingly. (The above actions should be taken within 2 working days after the exceedance is identified)	1. Confirm receipt of notification of failure in writing; 2. Notify Contractor; 3. In consolidation with the IEC, agree with the Contractor on the remedial measures to be implemented; 4. Supervise the implementation of remedial measures; 5. If exceedance continues, consider stopping the Contractor to continue working on that portion of work which causes the exceedance until the exceedance is abated. (The above actions should be taken within 2 working days after the exceedance is identified)	1. Take immediate action to avoid further exceedance; 2. Submit proposals for remedial actions to IEC and ER within 3 working days of notification; 3. Implement the agreed proposals; 4. Submit further proposal if problem still not under control; 5. Stop the relevant portion of works as instructed by the ER until the exceedance is abated. (The above actions should be taken within 2 working days after the exceedance is identified)



Event / Action Plan for Construction Air Quality

EVENT	ACTION			
	ET	IEC	ER	CONTRACTOR
ACTION LEVEL				
1. Exceedance for one sample	<ol style="list-style-type: none"> Identify source, investigate the causes of exceedance and propose remedial measures; Inform IEC and ER; Repeat measurement to confirm finding; Increase monitoring frequency to daily. (The above actions should be taken within 2 working days after the exceedance is identified)	<ol style="list-style-type: none"> Check monitoring data submitted by ET; Check Contractor's working method. (The above actions should be taken within 2 working days after the exceedance is identified)	<ol style="list-style-type: none"> Notify Contractor. (The above actions should be taken within 2 working days after the exceedance is identified)	<ol style="list-style-type: none"> Rectify any unacceptable practice; Amend working methods if appropriate. (The above actions should be taken within 2 working days after the exceedance is identified)
2. Exceedance for two or more consecutive samples	<ol style="list-style-type: none"> Identify source; Inform IEC and ER; Advise the ER on the effectiveness of the proposed remedial measures; Repeat measurements to confirm findings; Increase monitoring frequency to daily; Discuss with IEC and Contractor on remedial actions required; If exceedance continues, arrange meeting with IEC and ER; If exceedance stops, cease additional monitoring. (The above actions should be taken within 2 working days after the exceedance is identified)	<ol style="list-style-type: none"> Check monitoring data submitted by ET; Check Contractor's working method; Discuss with ET and Contractor on possible remedial measures; Advise the ET on the effectiveness of the proposed remedial measures; Supervise Implementation of remedial measures. (The above actions should be taken within 2 working days after the exceedance is identified)	<ol style="list-style-type: none"> Confirm receipt of notification of failure in writing; Notify Contractor; Ensure remedial measures properly implemented. (The above actions should be taken within 2 working days after the exceedance is identified)	<ol style="list-style-type: none"> Submit proposals for remedial to ER within 3 working days of notification; Implement the agreed proposals; Amend proposal if appropriate. (The above actions should be taken within 2 working days after the exceedance is identified)
LIMIT LEVEL				
1. Exceedance for one sample	<ol style="list-style-type: none"> Identify source, investigate the causes of exceedance and propose remedial measures; Inform ER, Contractor and EPD; Repeat measurement to confirm finding; Increase monitoring frequency to daily; Assess effectiveness of Contractor's remedial actions and keep IEC, EPD and ER informed of the results. (The above actions should be taken within 2 working days after the exceedance is identified)	<ol style="list-style-type: none"> Check monitoring data submitted by ET; Check Contractor's working method; Discuss with ET and Contractor on possible remedial measures; Advise the ER on the effectiveness of the proposed remedial measures; Supervise implementation of remedial measures. (The above actions should be taken within 2 working days after the exceedance is identified)	<ol style="list-style-type: none"> Confirm receipt of notification of failure in writing; Notify Contractor; Ensure remedial measures properly implemented. (The above actions should be taken within 2 working days after the exceedance is identified)	<ol style="list-style-type: none"> Take immediate action to avoid further exceedance; Submit proposals for remedial actions to IEC within 3 working days of notification; Implement the agreed proposals; Amend proposal if appropriate. (The above actions should be taken within 2 working days after the exceedance is identified)
2. Exceedance for two or more consecutive samples	<ol style="list-style-type: none"> Notify IEC, ER, Contractor and EPD; Identify source; Repeat measurement to confirm findings; Increase monitoring frequency to daily; Carry out analysis of Contractor's working procedures to determine possible mitigation to be implemented; Arrange meeting with IEC and ER to discuss the remedial actions to be taken; Assess effectiveness of Contractor's remedial actions and keep IEC, EPD and ER informed of the results; If exceedance stops, cease additional monitoring. (The above actions should be taken within 2 working days after the exceedance is identified)	<ol style="list-style-type: none"> Discuss amongst ER, ET, and Contractor on the potential remedial actions; Review Contractor's remedial actions whenever necessary to assure their effectiveness and advise the ER accordingly; Supervise the implementation of remedial measures. 	<ol style="list-style-type: none"> Confirm receipt of notification of failure in writing; Notify Contractor; In consolidation with the IEC, agree with the Contractor on the remedial measures to be implemented; Ensure remedial measures properly implemented; If exceedance continues, consider what portion of the work is responsible and instruct the Contractor to stop that portion of work until the exceedance is abated. (The above actions should be taken within 2 working days after the exceedance is identified)	<ol style="list-style-type: none"> Take immediate action to avoid further exceedance; Submit proposals for remedial actions to IEC within 3 working days of notification; Implement the agreed proposals; Resubmit proposals if problem still not under control; Stop the relevant portion of works as determined by the ER until the exceedance is abated. (The above actions should be taken within 2 working days after the exceedance is identified)



Event and Action Plan for Marine Water Quality

EVENT	ACTION			
	ET	IEC	ER	CONTRACTOR
Action level being exceeded by one sampling day	Repeat in-situ measurement to confirm findings; Identify source(s) of impact; Inform IEC and Contractor; Check monitoring data, all plant, equipment and Contractor's working methods; Discuss mitigation measures with IEC and Contractor; (The above actions should be taken within 1 working day after the exceedance is identified) Repeat measurement on next day of exceedance.	Discuss with ET and Contractor on the mitigation measures; Review proposals on mitigation measures submitted by Contractor and advise the ER accordingly; Assess the effectiveness of the implemented mitigation measures. (The above actions should be taken within 1 working day after the exceedance is identified)	Discuss with IEC on the proposed mitigation measures; Make agreement on the mitigation measures to be implemented. (The above actions should be taken within 1 working day after the exceedance is identified)	Inform the ER and confirm notification of the non-compliance in writing; Rectify unacceptable practice; Check all plant and equipment; Consider changes of working methods; Discuss with ET and IEC and propose mitigation measures to IEC and ER; Implement the agreed mitigation measures. (The above actions should be taken within 1 working day after the exceedance is identified)
Action level being exceeded by more than one consecutive sampling days	Identify source(s) of impact; Inform IEC and Contractor; Check monitoring data, all plant, equipment and Contractor's working methods; Discuss mitigation measures with IEC and Contractor; Ensure mitigation measures are implemented; Prepare to increase the monitoring frequency to daily; (The above actions should be taken within 1 working day after the exceedance is identified) Repeat measurement on next working day of exceedance.	Discuss with ET and Contractor on the mitigation measures; Review proposals on mitigation measures submitted by Contractor and advise the ER accordingly; Assess the effectiveness of the implemented mitigation measures. (The above actions should be taken within 1 working day after the exceedance is identified)	Discuss with IEC on the proposed mitigation measures; Make agreement on the mitigation measures to be implemented; Assess the effectiveness of the implemented mitigation measures. (The above actions should be taken within 1 working day after the exceedance is identified)	Inform the Engineer and confirm notification of the non-compliance in writing; Rectify unacceptable practice; Check all plant and equipment; Consider changes of working methods; Discuss with ET and IEC and propose mitigation measures to IEC and ER within 3 working days; Implement the agreed mitigation measures. (The above actions should be taken within 1 working day after the exceedance is identified)



EVENT	ACTION			
	ET	IEC	ER	CONTRACTOR
Limit level being exceeded by one sampling day	<p>Repeat in-situ measurement to confirm findings; Identify source(s) of impact; Inform IEC, contractor and EPD; Check monitoring data, all plant, equipment and Contractor's working methods; Discuss mitigation measures with IEC, ER and Contractor; Ensure mitigation measures are implemented; Increase the monitoring frequency to daily until no exceedance of Limit level. (The above actions should be taken within 1 working day after the exceedance is identified)</p>	<p>Discuss with ET and Contractor on the mitigation measures; Review proposals on mitigation measures submitted by Contractor and advise the ER accordingly; Assess the effectiveness of the implemented mitigation measures. (The above actions should be taken within 1 working day after the exceedance is identified)</p>	<p>Discuss with IEC, ET and Contractor on the proposed mitigation measures; Request Contractor to critically review the working methods; Make agreement on the mitigation measures to be implemented; Assess the effectiveness of the implemented mitigation measures. (The above actions should be taken within 1 working day after the exceedance is identified)</p>	<p>Inform the Engineer and confirm notification of the non-compliance in writing; Rectify unacceptable practice; Check all plant and equipment; Consider changes of working methods; Discuss with ET, IEC and ER and propose mitigation measures to IEC and ER within 3 working days; Implement the agreed mitigation measures. (The above actions should be taken within 1 working day after the exceedance is identified)</p>
Limit level being exceeded by more than one consecutive sampling days	<p>Identify source(s) of impact; Inform IEC, contractor and EPD; Check monitoring data, all plant, equipment and Contractor's working methods; Discuss mitigation measures with IEC, ER and Contractor; Ensure mitigation measures are implemented; Increase the monitoring frequency to daily until no exceedance of Limit level for two consecutive days. (The above actions should be taken within 1 working day after the exceedance is identified)</p>	<p>Discuss with ET and Contractor on the mitigation measures; Review proposals on mitigation measures submitted by Contractor and advise the ER accordingly; Assess the effectiveness of the implemented mitigation measures. (The above actions should be taken within 1 working day after the exceedance is identified)</p>	<p>Discuss with IEC, ET and Contractor on the proposed mitigation measures; Request Contractor to critically review the working methods; Make agreement on the mitigation measures to be implemented; Assess the effectiveness of the implemented mitigation measures; Consider and instruct, if necessary, the Contractor to slow down or to stop all or part of the marine work until no exceedance of Limit level. (The above actions should be taken within 1 working day after the exceedance is identified)</p>	<p>Inform the ER and confirm notification of the non-compliance in writing; Rectify unacceptable practice; Check all plant and equipment; Consider changes of working methods; Discuss with ET, IEC and ER and propose mitigation measures to IEC and ER within 3 working days; Implement the agreed mitigation measures; As directed by the Engineer, to slow down or to stop all or part of the marine work or construction activities. (The above actions should be taken within 1 working day after the exceedance is identified)</p>



Event and Action Plan for Odour Patrol

Event	ACTION	
	Person-in-charge of Odour Monitoring	Implementation Agent Identified by CEDD
Action Level		
Exceedance of Action Level	1. Identify source/reason of exceedance; 2. Repeat odour patrol to confirm finding.	1. Carry out investigation to identify the source/reason of exceedance; 2. Rectify any unacceptable practice 3. Implement more mitigation measures if necessary; 4. Inform EPD or MD if exceedance is considered to be caused by expedient connections or floating debris.
Limit Level		
Exceedance of Limit Level	1. Identify source / reason of exceedance; 2. Repeat odour patrol to confirm findings; 3. Increase odour patrol frequency; 4. If exceedance stops, cease additional odour patrol.	1. Carry out investigation to identify the source/reason of exceedance. Investigation shall be completed within 2 weeks; 2. Rectify any unacceptable practice; 3. Formulate remedial actions; 4. Ensure remedial actions properly implemented; 5. If exceedance continues, consider what more/enhanced mitigation measures shall be implemented; 6. Inform EPD or MD if exceedance is considered to be caused by expedient connections or floating debris.



Ref. No.	Date	Time	Location	Construction Noise Level, dB(A)	Parameter	Action Level	Limit Level dB(A)	Follow-up action
X_16N100	4-Aug-17	14:45	M1a-Footbridge at Ex Harbour Road Sports Centre	82	Leq(30min)	when one documented complaint was received.	75	<p>Possible reason: Breaking works next to the monitoring station under Contractor of HK/2009/02 was observed as the major noise contribution during monitoring.</p> <p>Action taken / to be taken: Repeat measurement to confirm result and reviewed the trend of noise measurement. Analysis of contractor's working procedure. In view of the current monitoring location was established at the site boundary location as the location was the only available location for representing the WDII project contribution to the nearest NSR (i.e. Causeway Centre), it is considered that the distance attenuation effect shall be taken into account to assess the potential noise impact of the observed construction works under HK/2009/02 to the nearest affected NSR (i.e. Causeway Centre). Based on the distance separation between the measurement point and the observed major noise source (i.e. breaking operation), <u>the SWL of the major noise source was determined to be as 124.9 dB(A)</u>. Subsequently, based on the distance attenuation from the noise source to the nearest affected NSR, (i.e. 178.6 m), <u>the construction noise level due to the observed breaking operation at the nearest sensitive façade is 71.8 dB(A)</u>. Hence, it is concluded that the recorded noise level would not adversely affect the nearest NSR.</p> <p>Remarks / Other Obs: Backfilling works and breaking works were conducted under Contract HK/2009/02 around the monitoring location during the time of measurement. Despite the breaking works was considered as the major noise contribution during the measurement and hence the exceedance is considered as Project related, the noise impact to the nearest NSR is further assessed considering the boundary location of the monitoring station and no adverse noise impact to the nearest NSR is identified. Nevertheless, in view of the recorded boundary condition, the Contractor of HK/2009/02 is suggested to adopt additional noise mitigation measures to avoid potential cumulative impact to nearby stakeholders.</p>
X_16N101	4-Aug-17	14:45	M1a-Footbridge at Ex Harbour Road Sports Centre	82	Leq(30min)	when one documented complaint was received.	75	<p>Possible reason: Breaking works next to the monitoring station under Contractor of HK/2009/02 was observed as the major noise contribution during monitoring.</p> <p>Action taken / to be taken: A repeat measurement was conducted to confirm result and reviewed the trend of previous noise monitoring and Contractor's working procedure.</p> <p>Remarks / Other Obs: No construction work was conducted by Contract HK/2009/01 around the concerned location during the time of measurement while breaking works next to the monitoring station under Contract HK/2009/02 was observed as the major noise contribution during monitoring. As such, the exceedance was considered as non-Project related.</p>



Appendix 6.2

Summary for Notification of Exceedance

Ref no.	Date	Tidal	Location	Parameters	Measured	Action Level	Limit Level	Follow-up action
X_16C078	19-Aug-17	Mid-flood	C7	DO(mg/l)	6.43	3.02	2.44	Possible reason: Natural variation or changes of water quality in the vicinity of water abstraction location for the water quality monitoring station.
				Turbidity	11.18	11.35	12.71	Action taken/ to be taken: Repeated the measurement to confirm the result. Checked with Contractor works and reviewed previous monitoring data.
				SS	26.50	18.42	27.54	Remarks/ Other Obs: Despite cutting of D-wall was conducted under Contract HY/2010/08 on the monitoring date, no particular observation regarding water quality impact was observed during sampling period and the installed silt screen was in place. In view of the above, it was considered that the exceedance was not project related.
X_16C079	21-Aug-17	Mid-ebb	C7	DO(mg/l)	5.22	3.02	2.44	Possible reason: Natural variation or changes of water quality in the vicinity of water abstraction location for the water quality monitoring station.
				Turbidity	14.57	11.35	12.71	Action taken/ to be taken: Repeated the measurement to confirm the result. Checked with Contractor works and reviewed previous monitoring data.
				SS	3.50	18.42	27.54	Remarks/ Other Obs: Despite cutting of D-wall was conducted under Contract HY/2010/08 on the monitoring date, no particular observation regarding water quality impact was observed during sampling period and the installed silt screen was in place. In view of the above, it was considered that the exceedance was not project related. No exceedance was recorded on the subsequent monitoring on 21 August 2017 flood tide.
X_16C080	25-Aug-17	Mid-ebb	P1	DO(mg/l)	4.84	3.02	2.44	Possible reason: Natural variation or changes of water quality in the vicinity of water quality monitoring station.
				Turbidity	13.36	11.35	12.71	Action taken/ to be taken: Immediate repeated in-situ measurement to confirm the exceedances. Checked with Contractor works and reviewed previous monitoring data.
				SS	15.50	18.42	27.54	Remarks/ Other Obs: No marine construction activity under Contract HK/2012/08 was conducted on the monitoring date. In view of no marine construction activity, the exceedance was considered not project related. No exceedance was recorded on the subsequent monitoring on 26 August 2017 ebb tide.

Ref no.	Date	Tidal	Location	Parameters	Measured	Action Level	Limit Level	Follow-up action	
X_16C081	25-Aug-17	Mid-ebb	P3	DO(mg/l)	4.78	3.02	2.44	Possible reason:	Natural variation or changes of water quality in the vicinity of water quality monitoring station.
				Turbidity	14.57	11.35	12.71	Action taken/ to be taken:	Immediate repeated in-situ measurement to confirm the exceedances. Checked with Contractor works and reviewed previous monitoring data.
				SS	15.00	18.42	27.54	Remarks/ Other Obs:	No marine construction activity under Contract HK/2012/08 was conducted on the monitoring date. In view of no marine construction activity, the exceedance was considered not project related. No exceedance was recorded on the subsequent monitoring on 26 August 2017 ebb tide.
X_16C081	25-Aug-17	Mid-ebb	P5	DO(mg/l)	4.80	3.02	2.44	Possible reason:	Natural variation or changes of water quality in the vicinity of water quality monitoring station.
				Turbidity	11.43	11.35	12.71	Action taken/ to be taken:	Immediate repeated in-situ measurement to confirm the exceedances. Checked with Contractor works and reviewed previous monitoring data.
				SS	15.00	18.42	27.54	Remarks/ Other Obs:	No marine construction activity under Contract HK/2012/08 was conducted on the monitoring date. In view of no marine construction activity, the exceedance was considered not project related. No exceedance was recorded on the subsequent monitoring on 26 August 2017 ebb tide.



Lam Geotechnics Limited

Contract No. HK/2015/01
Wanchai Development Phase II and Central Wanchai Bvoass
Sampling, Field Measurement and Testing Work (Stage3)

Summary for Notification of Exceedance

Ref no.	Date	Tidal	Location	Parameters (Unit)	Measured	Action Level	Limit Level	Follow-up action	
X_16W084	21-Aug-17	Mid-ebb	RW21-P789	DO(mg/l)	6.93	3.17	2.63	Possible reason:	Natural variation or changes of water quality in the vicinity of water quality monitoring station.
				Turbidity	14.50	10.01	11.54	Action taken/ to be taken:	Immediate repeated in-situ measurement to confirm the exceedances. Checked with Contractor works and reviewed previous monitoring data.
				SS	4.50	16.26	19.74	Remarks/ Other Obs:	No marine construction activity under Contract HK/2009/02 was conducted on the monitoring date, and the installed silt screen was observed generally in order. In view of the above, the exceedance was considered not project related. No exceedance was recorded on the subsequent monitoring on 21 August 2017 flood tide.
X_16W085	25-Aug-17	Mid-flood	WSD19	DO(mg/l)	4.76	3.18	2.63	Possible reason:	Natural variation or changes of water quality in the vicinity of water quality monitoring station.
				Turbidity	10.07	10.01	11.54	Action taken/ to be taken:	Immediate repeated in-situ measurement to confirm the exceedances. Checked with Contractor works and reviewed previous monitoring data.
				SS	13.00	16.26	19.74	Remarks/ Other Obs:	No marine construction activity under Contract HK/2012/08 was conducted on the monitoring date. In view of no marine construction activity, the exceedance was considered not project related. No exceedance was recorded on the subsequent monitoring on 25 August 2017 ebb tide.



Ref. No.	Date	Time	Location	Measured TSP Level	Unit	Action Level	Limit Level	Follow-up action
X_16A053	29-Aug-17	9:35	CMA5b- Pedestrian Plaza	671.6	1hr TSP (ug/m ³)	332.0	500	<p>Possible reason: TSP level potentially in relate to localized ambient condition and non-construction activity around the monitoring station.</p> <p>Action taken / to be taken: Reviewed the trend of air quality measurement across monitoring stations. Analysis of contractor's working procedures.</p> <p>Remarks / Other Obs: No construction works was undertaken around the monitoring location on the monitoring date at the under Contractor of HK/2009/01 and no particular observation regarding air quality impact was observed during sampling.</p> <p>Nevertheless, non WDII-CWB Project construction activities and traffic was observed opposite to the monitoring station was observed on the monitoring date. Meanwhile, it was further noted that that gardening and sweeping works was conducted directly at the monitoring station by Pedestrian Plaza management office across the monitoring period and would potentially contributed to the particulates level in the vicinity of the monitoring equipment.</p> <p>In view of the above, the exceedance was considered to be non-project related and potentially contributed by localized ambient condition and non-construction activity around the monitoring station. Nevertheless, the Contractor of HK/2009/01 was reminded to maintain regularly dust suppression measures for any potential dusty surface and dust generating operation around the concerned location to avoid any potential cumulative air quality impact.</p>
X_16A055	29-Aug-17	9:35	CMA5b- Pedestrian Plaza	671.6	1hr TSP (ug/m ³)	332.0	500	<p>Possible reason: TSP level potentially in relate to localized ambient condition and non-construction activity around the monitoring station.</p> <p>Action taken / to be taken: Reviewed the trend of air quality measurement across monitoring stations. Analysis of contractor's working procedures.</p> <p>Remarks / Other Obs: No construction works was undertaken around the monitoring location on the monitoring date at the under Contractor of HK/2012/08 and no particular observation regarding air quality impact was observed during sampling and dust mitigation measure including water spraying for haul road was generally implemented.</p> <p>Nevertheless, non WDII-CWB Project construction activities and traffic was observed opposite to the monitoring station was observed on the monitoring date. Meanwhile, it was further noted that that gardening and sweeping works was conducted directly at the monitoring station by Pedestrian Plaza management office across the monitoring period and would potentially contributed to the particulates level in the vicinity of the monitoring equipment.</p> <p>In view of the above, the exceedance was considered to be non-project related and potentially contributed by localized ambient condition and non-construction activity around the monitoring station. Nevertheless, the Contractor of HK/2012/08 was reminded to maintain regularly dust suppression measures for any potential dusty surface and dust generating operation around the concerned location to avoid any potential cumulative air quality impact.</p>



Appendix 9.1

Complaint Log

**Environmental Complaints Log**

Complaint Log No.	Date of Complaint	Received From and Received By	Location of Complainant	Nature of Complaint	Outcome	Status
100321a	21/3/2010	ICC Case no. 1-224618029, Ms. Tsang	Location near Tin Hau	Complaint regarding the loud noise and dark smoke in the course of dredging works on 21 March 2010 (Sunday).	<ol style="list-style-type: none">1) A valid Construction Noise Permit no. GW-RS0119-10 was granted from EPD since 18th Feb. 2010 for the dredging works which carry out at area for North Point Reclamation.2) Officer from Marine Department, Police and EPD's officer attended the scene for inspection and investigation.3) The Contractor (CHEC-CRBC JV) strictly comply all the conditions in CNP and take all mitigation measures in order to minimize the potential impacts to surrounding sensitive receivers. A formal letter was issued out by CHEC-CRBC JV and to explain the status of the recent construction activities.4) No limit level exceedance was recorded on the noise measurement during day time and evening time noise measurement on 23 March 2010. Additional restrict hours noise monitoring at Causeway Bay Community and City Garden was conducted on 5 April 2010 (Public Holiday). No limit level exceedance was recorded in the monitoring.5) No further complaints were received from Mr. Tsang in the reporting month. The complaint is considered closed.	Closed
100321b	21/3/2010	Unknown	Near the eastern breakwater of the Causeway Bay Typhoon Shelter	A public complaint and enquiry regarding loud noises emanated from dredging activities on 21/3/2010 (Sunday) until 2220 hours and between 1920-1946 hours in the evening of 22 March 2010(Monday).	<ol style="list-style-type: none">1) A valid Construction Noise Permit no. GW-RS0119-10 was granted from EPD since 18th Feb. 2010 for the dredging works at area for North Point Reclamation during general holidays including Sunday between 0700-2300 hours and any day not being a general holiday between 1900-2300hours. It is complied with the condition of CNP.2) Officer from Marine Department, Police and EPD's officer attended the scene for inspection and investigation.3) No limit level exceedance was recorded on the noise measurement during day time and evening time noise measurement on 23 March 2010. Additional restrict hours noise monitoring at Causeway Bay Community and City Garden was conducted on 5 April 2010 (Public Holiday). No limit level exceedance was recorded in the monitoring.4) No further complaints were received in the reporting month. The complaint is considered closed.	Closed



Complaint Log No.	Date of Complaint	Received From and Received By	Location of Complainant	Nature of Complaint	Outcome	Status
100504	4/5/2010	Public complainant received by ICC (ICC case: 1-233384048)	Watson Road	Complaint on the noise nuisance due to the large scale of dredging machine (face to Island East Corridor) in particular the hours 1900 to 0800 and request to reduce the noise level.	<ol style="list-style-type: none">1) Contractor for HY/2009/11 was granted valid Construction Noise Permit no. GW-RS0119-10 for their dredging works. Contractor has implemented mitigation measures to reduce the working hour not later than 2230.2) According to RSS 's record, no more daytime and night time dredging since the departure of the split hopper barge from the workplace on 29 April 2010 at 1900 hrs to 5 May 2010.3) No further complaints were received in the reporting month. The complaint is considered closed.	Closed
100731	31/7/2010	Mr. Lee received by ICC (CC Case: 1-250702681)	Oil Street to Watson Road	Complaint on the noise nuisance due to the dredging works. Three construction plants were operated concurrently.	<ol style="list-style-type: none">1) Contractor for HY/2009/11 was granted valid Construction Noise Permit no. GW-RS0371-10 for their dredging works.2) There was only 1 grab dredger operated by Contractor within NPR project site area for dredging works.3) No noise exceedance was recorded at noise monitoring station at Victoria Centre on 27 July and 3 August 2010 during daytime and evening time period.4) It is considered as invalid from the EP and CNP point of view.	Closed
100812	12/8/2010	Mr. Wong, Harbour Heights (Management) Ltd.	Harbour Heights	Management office received their resident complained on the noise nuisance from the dredging works at the marine works area adjacent to the Harbour Height during the period from 0700 to 2200.	<ol style="list-style-type: none">1) Contractor for HY/2009/11 was granted valid Construction Noise Permit no. GW-RS0371-10 for their dredging works. Contractor has implemented mitigation measures to reduce the working hour not later than 2230.2) No noise exceedance was recorded at noise monitoring station at Victoria Centre on 10 and 17 August 2010 during daytime and evening time period.3) It is considered as invalid complaint. No further complaints were received in the reporting month. The complaint is considered closed.	Closed



Complaint Log No.	Date of Complaint	Received From and Received By	Location of Complainant	Nature of Complaint	Outcome	Status
101108	8/11/2010	Mr. Nip received by ICC (CC Case)	Sai Wan Ho	Visual concern around the seaside silt screen outside the WSD freshwater intake pump at Sai Wan Ho (Monitoring station ref no.. WSD15)	<ol style="list-style-type: none">1) Contractor for HY/2009/11 has been regular checked of condition and removal of trapped rubbish before the dismantling of the floating silt screen to be replaced by wall mount silt screen.2) Follow-up action had been immediately carried out to check and clear the floating refuse around the seaside silt screen after receipt of the complaint.3) Removal of seaside silt screen outside the WSD freshwater intake (WSD15) by contractor HY/2009/11 was checked and confirmed dated 9 November 2010. Silt screen has been deployed into the existing steel frame at WSD15 for the protection of WSD salt water intake.	Closed
101110	10/11/2010	Mr. Wong, Harbour Heights (Management) Ltd.	Harbour Heights	Management office received their resident complained on the noise nuisance from the power mechanical equipment during the 0700 to 2200hrs	<ol style="list-style-type: none">1) Contractor for HY/2009/11 was granted valid Construction Noise Permit no. GW-RS0870-10 for their dredging works during evening time. Contractor has implemented mitigation measures to reduce the working hour not later than 2230.2) No noise exceedance was recorded at noise monitoring station at Victoria Centre on 4 and 10 November 2010 during daytime and evening time period.3) It is considered as invalid complaint. No further complaints were received in the reporting month. The complaint is considered closed.	Closed
101203	3/12/2010, 01:45a.m.	The resident of Block 11, City Garden by ICC referral from Marine Department	North Point	Bad odour was generated from the dredging plant off North Point	<ol style="list-style-type: none">1) The first investigation was carried out by Marine Department patrol in the morning on 3 Dec 2010 at around 10:00 and revealed that a few working barges were anchoring in the vicinity without carrying out dredging work.2) A further specific investigation inspection on contractor's backhoe barge in the vicinity of City Garden was jointly conducted with Engineer Representatives (AECOM/RSS), and ET on 8 Dec 2010 at 11:30. No bad odour was noted during the investigation.3) Routine dredging operation of the backhoe barge was performed during the jointed investigation inspection and it was revealed that no bad odour was attributed by the dredged materials inspected.	Closed
101206	6/12/2010	Ms Lui, the resident of 27/F, Block 10, City	City Garden, North Point	Two barges were generating noise at 22:00 on 6 December 2010 in which the noise from	<ol style="list-style-type: none">1) ET confirmed the following information with resident site staff on the complaint:<ul style="list-style-type: none">• It was referred to the filling operation at North Point	Closed



Complaint Log No.	Date of Complaint	Received From and Received By	Location of Complainant	Nature of Complaint	Outcome	Status
		Garden by ICC (ICC case: 1-266039336)		<p>filling operation was louder than the traffic noise & visual impact was generated due to the spot-light pointing directly to the complainant flat, suspected the filling operation was part of Wanchai Development Phase II;</p> <p>Complainant also raised the same complaint to District Councillor, Mr. Hui on 7 Dec 2010 regarding the night-time noise and suspected earlier start of work at 06:30. Complaint also requested for limiting the plant operating hours from 09:00-21:00.</p>	<p>Reclamation of Central Wan Chai Bypass site area instead of part of Wanchai Development Phase II;</p> <ul style="list-style-type: none"> • Two derrick barges were in operation at the time of complaint for placing 400 rockfill onto the excavation trench and for levelling the formation level to receive the pre-cast caisson seawall; • Flood light on the control mast of derrick barge have no lighting shields for the prevention of glare of flood lights; • No starting work on 7 Dec 2010 at 0630hours. <p>2) PME used in restricted hours were checked and confirmed compliant with valid CNP no. GW-RS0870-10. The noise level recorded on 6 Dec 2010 was complied with the noise criteria during restricted hour;</p> <p>3) It was found that the occasional noise nuisance might be caused by the hitting or scratching onto the rock surface during loading down the grab onto the Grade 400 rockfill;</p> <p>4) The absence of the lighting shields at flood light results in visual glare to the complainant at night-time.</p> <p>5) Contractor was advised to minimize the finishing time of placing Grade 400 rockfill at 2100hrs and switch off all unnecessary flood lights apart from the light for the safety and security purpose;</p> <p>6) No further complaint was received after implementation of proposed measures</p>	
110415	15/04/2011	The resident, Mr Law at Victoria Centre by ICC (ICC#1-281451236)	North Point	A dust generation and a concern of mosquitoes breeding complaint in which suspected the filling operation was part of North Point Reclamation.	<p>1) The concerned stockpile was a working stockpile under Contract HY/209/15 and was covered at night time after work.</p> <p>2) Water spraying on the haul road and potential dust generating material at least 4 times a day was conducted by contractor that complies with the requirement.</p> <p>3) It is considered invalid but preventive actions can be taken because the stockpile is relatively large and easily visible by complainant.</p> <p>4) It was recommended that increasing the frequency of water spraying shall be conducted to all potential dust generating materials and activities. Besides, Contractor should consider to cover the idle part of the stockpile</p> <p>5) The concern of mosquitoes breeding is out the scope of EM&A, the follow-up action is not reported in this monthly EM&A report.</p>	Closed



Complaint Log No.	Date of Complaint	Received From and Received By	Location of Complainant	Nature of Complaint	Outcome	Status
110419	19/04/2011	Ms Chiu at Victoria Centre at Victoria Centre by ICC (ICC# 1-272874759)	North Point	The episode of night noise on 19/4/11 and 20/4/11 at 2:50 am and the noise lasted for 30 minutes per night.	<ol style="list-style-type: none">1) According to the RSS's record, there was no construction works undertaken under the EP-356/2009 during the concern time period.2) There was no abnormal real-time noise monitoring data recorded in RTN1 - FEHD Hong Kong Transport Section Whitefield Depot which is next to the Victoria Centre.3) It is considered as invalid complaint under this Project.	Closed
110617	9/06/2011	Mr. Law from Victoria Centre Management Office	North Point	An odour nuisance suspected generating from the discharge point – Channel T at Watson Road in part of the site area was related to CWB under Contract no. HY/2009/11	<ol style="list-style-type: none">1) The complaint was received by ET on 13 Jun 2011. During the weekly site inspection on 7 and 17 June 2011, there was no any odour impact detected in the site area.2) According to the site record, there was muddy water discharged from the unknown source at upstream of Channel T during heavy rainstorm. No any site surface runoff to the Channel T and out of site boundary was observed in the inspection.3) In order to prevent muddy water washing out to the water body under heavy rainstorm, a silt curtain was installed at the outfall of the channel by Contractor. ET confirmed with the Resident Site Staff that a silt curtain was installed at the outfall of the channel to prevent muddy water washing out to the water body under heavy rainstorm. Besides, regular cleaning of refuse in the channel has been conducted by Contractor.4) A further site investigation on 28 June 2011 revealed that no odour nuisance was detected at the upstream of the Channel T and no source of odour nuisance was identified at site. As such, it was concluded that the source of odour nuisance was not related to the Project works.5) Although no source of odour nuisance was identified at site, the muddy water and dirt from the unknown source at upstream of Channel T may cause a potential smell during low tide and low water flow. Contractor was reminded to remove the silt curtain at the channel on non-rainy day so as to avoid the accumulation of the sediment and dirt in the water channel.	Closed



Complaint Log No.	Date of Complaint	Received From and Received By	Location of Complainant	Nature of Complaint	Outcome	Status
110709	09/07/2011	Mr. Au from City Garden Management Office	North Point	A complaint letter to Contractor HY/2009/11 was raised by Cayley Property Management Limit on 9 July 2011 regarding a series of pump breakdown events at seawater intake of City Garden on 4, 6, 7 and 8 July 2011. A lot of rubbish such as plastic bags, nylon bags, nylon-wire mesh was observed sucking from the seawater intake at the seawater front of Block 7 of City Garden affecting the operation of seawater pump plant.	<ol style="list-style-type: none">1) Contractor conducted formation works for installation of caisson seawall at C27, C28, C29 and C30 on 4, 6, 7 and 8 July 2011 and no dredging work was conducted during this time period2) Water mitigation measures of an 80m long silt curtain at the site boundary in front of City Garden Relocation of silt curtain and silt curtain at the outfall of the channel were provided and maintained to accommodate the site works. All vessels are equipped with rubbish collection facilities and disposed the rubbish regularly. Also, daily cleaning actions had been taken by contractor to minimize floating refuse within the site boundary.3) Moreover, it has been reported several times that discharged from outfall pipeline outside the site boundary near the intake of the pump maybe considered as another source of rubbish generation.4) Referring to the record provided by Cayley Property Management Limit, the trapped rubbish was unlikely generated from the construction works. It was considered that complaint is invalid and not related to project.	Closed
110710	09/07/2011	Complainant by ICC (ICC no. 1-301520309)	North Point	It was received at 00:56 on 10 July 2011. There was complained a derrick barge unloading rockfill material off the shore facing the Harbour Grant HK Hotel causing noise nuisance.	<ol style="list-style-type: none">1) ET confirmed with the Resident Site Staff that the complaint was referred to Contract HY/2009/15 for the loading and unloading of fill material at two barges operation in the sea at around 300m adjacent to Island Eastern Corridor (Oil Street Chainage) where is outside the Site of HY/2009/15 in the period of around 19:45 on 9 July to 1:00 on 10 July 2011.2) The material loading and unloading operation processed in restricted hours was checked without a valid CNP. It was found that the operation was due to an unexpected water leakage of the hopper barge and considered an incident.3) According to the incident report provided from RSS on 20 July 2011, around 7:30 pm the barge S22 was inclined slightly and slightly water leakage might occur. Due to marine safety concern, the hopper barge would open the hopper to release the contained materials in order to reduce the weight and stabilize the barge. In consider of slight water leakage, the operator decided to use the nearby Derrick Barge ST32 to help for unload the general fill materials first and the unloading operation was started at around 7:45pm, and end at around 1:00 am. Contractor was reminder to provide frequent check of vessel condition	Closed



Complaint Log No.	Date of Complaint	Received From and Received By	Location of Complainant	Nature of Complaint	Outcome	Status
					so as to prevent recurrent by barge defect	
110723a	23/07/2011	Ms. Law at Victoria Centre by ICC no. 1-303887687	North Point	She concerned that Highways Department published a notice in their Management Office about construction works will be conducted from 0700 hours to 2300 hours during July to December 2011 including Saturday, Sunday and public holiday.	<ol style="list-style-type: none"> 1) It was referred by AECOM to ET on 28 July 2011 2) RSS confirmed that the notice was prepared by Victoria Centre's Management office to their resident and the advice was only given on the extension construction works (for Contract HY/2009/15) to 7am-9pm from Monday to Saturday except Public Holidays and Sundays. 3) As a mitigation measure to minimize the noise nuisance in the vicinity of the residents, rock breaking activities will be started at 8am and is expected to be completed by mid-August 2011. 4) No noise exceedance was recorded at construction noise monitoring station at Victoria Centre on 19 and 25 July 2011 during daytime while breaking and excavation works were undertaken during monitoring. 5) In conclusion, it was related to the construction works under Contract HY/2009/15 and mitigation measure was provided. The complainant was satisfied with the arrangement and no further complaint was received after proposed measures. 	Closed
110723b	23/07/2011	Ms. Yau at Block 2, Victoria Centre by ICC no. 1-304013959	North Point	Reclamation work was conducted at Causeway Bay Typhoon Shelter at 7am on 23 July 2011. She complained that the works shall be started later to minimize the noise nuisance to the vicinity of the residents in early morning	<ol style="list-style-type: none"> 1) It was referred by AECOM to ET on 8 August 2011 2) With reference to the construction noise monitoring at Vitoria Centre, no exceedance was recorded on 19 and 25 July 2011 during daytime while breaking and excavation works were undertaken during monitoring 3) As a mitigation measure to minimize the noise nuisance in the vicinity of the residents, rock breaking activities will be started at 8am and is expected to be completed by mid-August 2011. 4) In conclusion, it was related to the construction works under Contract HY/2009/15 and mitigation measure was provided. The complainant was satisfied with the arrangement and no further complaint was received after proposed measures. 	Closed
110727a	27/07/2011	Mr. Law from Victoria Centre Management Office by ICC no. 1-304616162	North Point	It was complained by Mr. Law from Victoria Centre Management Office on 27 July 2011 regarding construction noise generated by the construction operations of	<ol style="list-style-type: none"> 1) It was referred by AECOM to ET on 28 July 2011 2) RSS confirmed to start the rock breaking activities for Contract HY/2009/15 at 8am as a mitigation measure to minimize the noise nuisance in the vicinity of the residents. 3) No noise exceedance was recorded at construction noise 	Closed



Complaint Log No.	Date of Complaint	Received From and Received By	Location of Complainant	Nature of Complaint	Outcome	Status
				Central-Wanchai Bypass at noon rather than in morning at 7am.	<p>monitoring station at Victoria Centre on 25 July and 4 August 2011 during daytime while breaking and excavation works were undertaken during monitoring.</p> <p>4) In conclusion, it was related to the construction works under Contract HY/2009/15 and mitigation measure was provided. No further complaint from complainant was received after proposed the mitigation measure.</p>	
110727b	27/07/2011	Ms. Chiu by ICC no.1-304615409	North Point	Noise nuisance from the excavation works for the Highways Department adjacent to the Victoria Centre was conducted from 7am	<p>1) It was referred by AECOM to ET on 28 July 2011</p> <p>2) With reference to the construction noise monitoring at Vitoria Centre, no exceedance was recorded on 25 July and 4 and 10 August 2011 during daytime while breaking and excavation works were undertaken during monitoring.</p> <p>3) As a mitigation measure to minimize the noise nuisance in the vicinity of the residents, rock breaking activities will be started at 8am.</p>	Closed
	08/08/2011				<p>4) However, complainant did not satisfy with the response on the noise nuisance from the rock-breaking during morning in front of Victoria Centre and then further complaint via 1823 on 7 August 2011.</p> <p>5) Highways contacted the complainant on 15 August 2011 that the noisy rock breaking operation had been completed.</p> <p><i>Remarks: There will be counted as two complaints in this complaint log.</i></p>	
110810	10/08/2011	Mr. Yip by ICC no. 1 - 306740207	North Point	Muddy water was discharged from work site to the seafront near Oil Street during heavy rain. The environmental protection measures were not good enough and are needed to rectify.	<p>1) It was referred by AECOM to ET on 17 August 2011.</p> <p>2) Confirmed with RE, Muddy water was caused by a heap of earth being washed to the sea by heavy rain. The heap of earth was referred as a small stockpile placed close to the seafront in front of Oil Street within the site area under handover transition period from contract HY/2009/11 to contract HY/2009/19. The necessary mitigation measures to protect the small stockpile against rainfall were missing at the time of complaint.</p> <p>3) Due to the missing of mitigation measures to protect the small stockpile during handover transition period, loose material was washed into the harbour when heavy rain came. Muddy water was formed and dispersed in the sea that caused the water quality and visual concern to the public. The complaint was considered as valid.</p> <p>4) Contractors were advised to relocate the loose materials</p>	Closed



Complaint Log No.	Date of Complaint	Received From and Received By	Location of Complainant	Nature of Complaint	Outcome	Status
					away from the coastline as far as practicable. Any loose material placed which needed to be placed near the coastline shall be properly compacted or covered as appropriate. To avoid any further environmental deficiency, Contractors shall ensure all necessary environmental mitigation measures will not be missing during site area handover.	
110826	26/08/2011	Grand Hyatt and a complainant by ICC	Wan Chai	Construction noise and vibration nuisance generated from the works at Convention Avenue and inside the HKCEC1 reclamation area.	<ol style="list-style-type: none"> 1) Confirmed with the Resident Site Staff that the construction works were referred to the Contractor HK/2009/01. 2) The Excavator mounted breaker at Convention Avenue and Drilling rig at HKCEC1 reclamation area were the dominant construction noise source during this period. 3) The drilling rig at HKCEC1 reclamation area and excavator mounted breaker at Convention Avenue were then temporary suspended after received the complaint. 4) Investigation revealed that the erected noise barrier (4m cantilevered movable noise barrier for the drilling rig and 1m movable noise barrier for the excavator mounted breaker) were not located close to the plants to provide adequate noise screening. 5) Contractor was advised to avoid concurrent operation of construction plants at site. Further enhancement of movable noise barriers at HKCEC1 and providing noise enclosure for the excavator mounted breaker at Convention Avenue are needed. 6) Further site investigation and checking on 31 August and 7 September 2011 revealed that the implemented noise mitigation measures were in proper and minimize the noise impact. 	Closed
110826A	26/08/2011	A complaint letter from Mr. Au of Cayley Property of City Garden	North Point	Harbor front adjacent to their cooling water intake suction which caused 3 times of system breakdown of the sea water pump on 9, 22 and 25 August 2011.	<ol style="list-style-type: none"> 1) It was referred by AECOM to ET on 29 August 2011. Confirmed with the Resident Site Staff that the <ul style="list-style-type: none"> • construction works were referred to the Contractors HY/2009/11 and HY/2009/19. • The pump is located on the site area of HY/2009/19 • A temporary garbage defender was installed on 23 July 2011 by HY/2009/11 and the shape of the defender was adjusted on 8 August 2011 in order to exclude the outfall. • An ad hoc inspection of the effectiveness of garbage defender was conducted with RSS (CWB project 	Closed



Complaint Log No.	Date of Complaint	Received From and Received By	Location of Complainant	Nature of Complaint	Outcome	Status
					<p>team), contractor of HY/200911 and HY/2009/19 and IECon 29 August 2011. Inspection report of it was submitted to RSS on 19 September 2011.</p> <ul style="list-style-type: none">• Daily cleaning near the water intake was conducted twice a day by contractor HY/2009/19.• In response to City Garden request, the contractors have set up the temporary garbage defender in function and collect the floating refuses, but cannot eliminate all refuses, in particular the refuse coming from the seabed <p>2) According to the complaint letter from Cayley Property, the outcomes of the preventive measures were not complying with their expectation.</p> <p>3) During on-site inspection, floating refuses observed occasionally outside the garbage defender. No conclusion could be made for the source of these floating refuses. On the other hand, some of the refuses were observed floating behind the garbage defender during investigation.</p> <p>4) All daily cleaning actions had been taken by contractor to minimize floating refuse inside the construction site.</p> <p>5) It was noted that the cooling water intake was accessible to the public. As such, fish breeding and fishing activities were observed even though a notice has already hoisted. Also, tripping of rubbish by the passers-by could result in a lot of rubbish accumulated around the intake point.</p> <p>6) Referring to the record provided by CPML, there were a lot of nylon/ plastic bags and nylon wire mesh that matched those rubbishes generated from the public activities.</p> <p>7) Contractors have fulfilled the requirement of site cleanliness and no exceedance was recorded during Water Quality Monitoring. It is considered the cause of this complaint is not related to project and environmental issue in this project as well. No more complaint received after ad-hoc inspection</p>	
111014	14/10/2011	The complainant, Ms. Tam complained via hotline 1823	Wan Chai	The polluted fumes and exhaust from the excavation by sub-contractor of CEDD on pedestrian way outside no.25 Harbour Road (in front of the Harbour Centre)	<p>1) RSS notified ET to carry out investigation on 17 October 2011.</p> <p>2) ET confirmed with the Resident Site Staff that the location of the excavator was within site area of Contract no. HK/2009/02 undertaking the water cooling main re-provision works along the Harbour Road. The plants including the excavator have been checked before using</p>	Closed



Complaint Log No.	Date of Complaint	Received From and Received By	Location of Complainant	Nature of Complaint	Outcome	Status
					<p>at the site. However, the polluted fumes and exhausted from the excavator was caused due to insufficient maintenance of the plant after using at site.</p> <p>3) After receiving the complaint, the excavator was then removal off-site for checking and maintenance works on 17 October 2011.</p> <p>4) Contractor was reminded to enhance regular checking and maintenance to all plants at site.</p> <p>5) RSS has replied to the complainant on the arrangement of the measures taken on 17 October 2011. Complainant was satisfied with the response and follow-up action taken by the Contractor.</p>	
111104	04/11/2011	Mr. Liu from LCS D complained via Contractor Complaint Hotline	Wan Chai	Complain about a tree near the site of pipe installation works outside Wan Chai Swimming Pool at Harbour Road, the status is not healthy and roof ball of two trees inside the site near Renaissance Hong Kong Harbour View Hotel at Convention Avenue were half cut.	<p>1) ET confirmed with the Resident Site Staff that</p> <ul style="list-style-type: none">• A tree near the site of pipe installation works outside Wan Chai Swimming Pool at Harbour Road is the Tree no. TA1122 under Contract no. HK/2009/02. Leaves of a branch of this tree were shrivelled.• Two trees inside the site near Renaissance Hong Kong Harbour View Hotel at Convention Avenue are the tree nos. A160 and A161 under Contract no. HK/2009/01. Part of roof ball of these two trees was covered by the metal plate. <p>2) Independent Tree Specialists for these two inspected the trees. Contractor HK/2009/01 has taken the measure as recommend downgrading the soil level around the trunk base. Reinstating of the ground works will be conducted in mid-December 2011. For the tree no. TA1122 under Contract no. HK/2009/02, the brown leaves were removed and fenced the tree with orange net is provided to prevent damage of tree trunk by construction works. The distance between the tree and the edge of the trench is kept approximate 2m. Two Contractors were reminded to carry out regular watering to the trees within their site area.</p>	Closed
111106	06/11/2011	Police officer	Wan Chai	Construction noise generated from the site at about 6:30 a.m on 6 November 2011 and require to stop the machine operation	<p>1) According to the information reported by Contractor, one BC cutter and hoist were operated for Diaphragm Wall construction of Shatin-Central Link to inspect bentonite pipes and ensure no damages and all the joints are tightened in good position. Then, the subcontractor for Diaphragm wall, SAMBO Korean foreman stopped the engine of the BC cutter immediately. The police officer recorded the details and HKID number of the foreman and then left. Due to the different language communication between the police officer and the Korean foreman, no</p>	Closed



Complaint Log No.	Date of Complaint	Received From and Received By	Location of Complainant	Nature of Complaint	Outcome	Status
					<p>CNP was checked by the police officer.</p> <p>2) ET confirmed with the Resident Site Staff that same issue was also raised out by RSS at about 7:00a.m on the same day. Besides, it was confirmed that there is no valid Construction Noise Permit for the conducted construction works in the period between 2300 and 0700.</p> <p>3) Due to insufficient communication between Contractor HK/2009/01 and their Korean Sub-contractor, Korean Sub-contractor had not notified to Contractor before carrying out the inspection of the BC cutter, hoists and bentonite pipes at about 6:00a.m to ensure no damages and all the pipe joints should be tightened and in good position.</p> <p>4) Contractor was advised to enhance the communication between Contractor and sub-contractor and provide sufficient environmental training to all foreman and operators on restricted hour operation. Furthermore, Construction Noise Permit should be checked and in place for the construction works during restricted hour</p> <p>5) This complaint was considered in relation to the conducted construction works during restricted hours without valid Construction Noise Permit. No more construction works were conducted during night time period. The construction works will be conducted in accordance with the time period stated in valid CNP. This complaint will be kept in view of any follow-up action from the relevant government activities.</p>	
120405	05/04/2012	N/A	North Point	A complaint regarding excessive noise from construction sites of CBTS was observed daily before 7:30am except on public holidays, and the noise source was mainly from piling works. The complainant requested that construction works should start after 8:30am to avoid nuisance to nearby residents and a speedy follow-up and reply.	<p>1) RSS notified ET on 5 April 2012.</p> <p>2) ET confirmed with the Resident Site Staff that no piling works were performed during the concerned period.</p> <p>3) After reviewing the results of noise monitoring (M2b and M3a), no exceedance was recorded during daytime period and the noise level was below 75dB(A). Site inspection for HY/2009/15 was conducted on 10 April 2012. The condition of noise mitigation measures around CBTS was found satisfactory. RSS confirmed that no pilings were performed during the concerned period. The major works included drilling, diaphragm wall construction and excavations.</p> <p>4) HyD made a reply to the complainant on 16 April 2012 via 1823. HyD replied that the current works at CBTS were drilling, diaphragm wall construction and deep excavations. In order to minimize the noise generated</p>	Closed



Complaint Log No.	Date of Complaint	Received From and Received By	Location of Complainant	Nature of Complaint	Outcome	Status
					from the above works, the Contractor had erected temporary noise barriers and provided noise blankets on plants. RSS would continue to work with the Contractor on the effectiveness of the environmental mitigation measures implemented on site. No further complaint was received after the response.	
130308	06/03/2013	ICC Case#1-407181502	Tin Hau	A complaint regarding the dropping of fine rock material into surrounding waterbody was observed during rock breaking operation with two excavators in active operation at the Eastern Breakwater of Causeway Bay Typhoon Shelter near the North Point lighthouse.	<p>1) RSS notified ET on 8 March 2013</p> <p>2) ET confirmed with RSS that excavation works, installation of buoy, flashing light and silt curtain and dredging works were undertaken at Eastern Breakwater during the concerned period on 6 March 2013. One backhoe equipped with breaker and one derrick barge were confirmed in operation while another backhoe was at idle during the concerned period on 6 March 2013.</p> <p>3) Reviewing the photo record provided by RSS, the condition of the silt curtain deployed around the Eastern Breakwater on 6 March 2013 was found to be in good condition. It is considered that the silt curtain was properly in place during the concerned period and the concerned act of dropping of fine rock material was confined within the silt curtain boundary without adverse impact to the nearby water quality.</p> <p>Further follow up was conducted on 12 March 2013 during weekly environmental audit inspection, the silt curtain deployed around the concerned area was found to be maintained in good condition and the water quality at the concerned work area was generally satisfactory. No violation of the Environmental Permit condition was found.</p> <p>The contractor was advised and committed to implement preventive measures to minimize the potential impact of work including conducting regular diver check to ensure the integrity and the extend of silt curtain deployment and to provide adequate back up stock of silt curtain for emergency use.</p>	Closed
140612	12/06/2014	EPD ref: EP/860/F2/24 Annex IV	Wan Chai	The complaint is regarding to the water quality of the waterfront outside the Hong Kong Academy for Performing Arts Theatre Block, where a large piece of muddy water was found.	<p>1) WSII RSS team notified ET on 12 June 2014; Notification letter from EPD (ref: EP/860/F2/24 Annex IV) was received by ET on 13 June 2014.</p> <p>2) ET confirmed with RSS that neither marine construction works nor barge operation was conducted at the concerned location during the time of complaint. With respect to the complaint case, muddy dispersion was observed at HKCEC2W works area on 12 June 2014, and</p>	Closed



Complaint Log No.	Date of Complaint	Received From and Received By	Location of Complainant	Nature of Complaint	Outcome	Status
					<p>the dispersion was observed partly extended beyond the outermost layer silt curtain at 1000hrs. Immediate follow up action was requested.</p> <p>3) It is considered that Contractor's mitigation measures would require further review on the effectiveness to avoid seepage of muddy dispersion such as regular diver inspection check and daily visual checking of silt curtains.</p> <p>Additional silt curtain at marine access zone was installed by Contractor on 12 June 2014 and the double layer silt curtain were generally in order. Follow-up inspection was further conducted on 16 June 2014.</p> <p>The Contractor's investigation report on the complaint case was submitted to EPA via email on 18 June 2014.</p>	
140723	21/07/2014	ICC Case Ref: 2-341537112	Works area opposite to Ngan Tao Building	The complaint is regarding to construction noise impact to the complainant who could not sleep due to work and machine at the project site opposite to the Ngan Tao Building.	<p>1) Construction noise impact referred by RSS was received by ET on 25 July 2014</p> <p>2) ET confirmed with RSS that horizontal cutting and removal of D-wall at Eastern, Southern and Northern side of TS2 was undertaken by Contractor of HY/2009/15 within Causeway Bay Typhoon Shelter before 23:00hrs on 20 July 2014 that total 3 numbers of derrick lighter and 3 numbers of saw cut machine were in operation, and removal of D-wall at Panel S30A-1 of TS2 was undertaken by Contractor of HY/2009/15 within Causeway Bay Typhoon Shelter around 00:25hrs to 00:56hrs on 21 July 2014 that total 1 number of derrick lighter was in operation.</p> <p>3) According to the relevant site records under Contract HY/2009/15, before 23:00hrs on 20 July 2014, horizontal cutting and removal of Diaphragm Wall at Eastern, Southern and Northern side of TS2 was conducted under HY/2009/15 within Causeway Bay Typhoon Shelter. Total 3 nos. of derrick lighter and 3 nos. of saw cut machine were in operation at the above period. From around 00:25hrs to 00:56hrs on 21 July 2014, removal of D-wall at Panel S30A-1 of TS2 was undertaken by Contractor of HY/2009/15 within Causeway Bay Typhoon Shelter. Total 1 no. of derrick lighter was found operating at the above period</p> <p>4) It was considered the condition of CNP GW-RS0592-14 was not fulfilled by the Contractor of HY/2009/15. "From 00:25hrs to 00:57hrs on 21 July 2014, the PME(s) (1 no. of Derrick Lighter) on-site could not follow with any given PME grouping requirement(s) as stated in condition 3.a. and condition 3.d. in no. GW-RS0592-14."</p>	<p>Final report (Issue1) issued on 31 July 2014.</p> <p>Further to complainant follow-up, Final report (Issue2) Issued on 12 Aug 2014.</p>



Complaint Log No.	Date of Complaint	Received From and Received By	Location of Complainant	Nature of Complaint	Outcome	Status
					<p>Notwithstanding the above, according to the site recorded provided by the RSS, the derrick lighter was found malfunction at around 23:00hrs on 20 July 2014 while the diaphragm wall cutting procedure was incomplete. Under safety and navigation consideration, the completion of diaphragm wall removal was necessary and of imminent need.</p> <p>5) The Contractor of HY/2009/15 was advised to review the construction sequence and emergency response procedure for construction activities during restricted hours and night time period to allow for sufficient buffer time for work completion such that the Construction Noise Permit would be followed. Furthermore, the Contractor of HY/2009/15 was suggested to conduct throughout checking of PME used on site prior to work commencement to minimize the potential malfunctioning of PME during the course of work which affect the duration of works.</p>	
141016	14/10/2014	<p>EPD Ref.: EP860/E2/24 Annex IV</p> <p>ICC complaint received by ET on 10 October 2014</p>	Work site next to new Wan Chai Ferry Pier and opposite to Wan Chai Sports Ground.	Construction noise like piling works was heard on 14 October 2014 night until 23:45 hrs. It was suspected that the noise was emanated from the work site next to new Wan Chai Ferry Pier and opposite to Wan Chai Sports Ground.	<p>A public complaint regarding construction noise impact referred by EPD was received by ET on 16 October 2014 (EPD Ref.: EP860/E2/24 Annex IV dated 16 October 2014).</p> <p>The complainant reported that construction noise like piling works was heard on 14 October 2014 night until 23:45 hrs. It was suspected that the noise was emanated from the work site next to new Wan Chai Ferry Pier and opposite to Wan Chai Sports Ground.</p> <p>ET confirmed with the Resident Site Staff that From 19:00hrs to 23:00hrs on 14 October 2014, dredging works was conducted under Contractor of HK/2009/02 at WCR3 Area.</p> <p>Total one grab dredger was in operation. Mitigation measures including provision of steel sheeting screening to the power generation part of the grab dredger was implemented by the Contractor of HK/2009/02.</p> <p>From 23:00 hrs to 05:00 hrs, dredging works was conducted under Contractor of HK/2009/02 at WCR3 Area.</p> <p>Total one grab dredger was in operation. Mitigation measures including provision of steel sheeting screening to the power generation part of the grab dredger was implemented by the Contractor of HK/2009/02.</p>	<p>Interim investigation report submitted to EPD on 23 October 2014.</p> <p>Updated interim investigation with supplementary information submitted to EPD on 17 November 2014</p> <p>EPD</p>



Complaint Log No.	Date of Complaint	Received From and Received By	Location of Complainant	Nature of Complaint	Outcome	Status
					<p>From 23:00 hrs to 06:00hrs, panel replacement works was conducted under Contractor of HK/2009/02 at the Temporary Covered Walkway. Total one scissor platform and two hand held drills (battery) were in operation.</p> <p>From 23:00 hrs to 06:00hrs, trial pit works was conducted under Contractor of HK/2009/02 at Hung Hing Road.Total one crane lorry was in operation.</p> <p>According to the relevant site records under Contract HK/2009/02, from 19:00hrs to 23:00hrs on 14 October 2014, dredging works was conducted under Contractor of HK/2009/02 at WCR3 Area. Total one grab dredger was in operation. Mitigation measures including provision of steel sheeting screening to the power generation part of the grab dredger was implemented by the Contractor of HK/2009/02.</p> <p>From 23:00 hrs to 05:00 hrs, dredging works was conducted under Contractor of HK/2009/02 at WCR3 Area.Total one grab dredger was in operation. Mitigation measures including provision of steel sheeting screening to the power generation part of the grab dredger was implemented by the Contractor of HK/2009/02.</p> <p>From 23:00 hrs to 06:00hrs, panel replacement works was conducted under Contractor of HK/2009/02 at the Temporary Covered Walkway. Total one scissor platform and two hand held drills (battery) were in operation.</p> <p>From 23:00 hrs to 06:00hrs, trial pit works was conducted under Contractor of HK/2009/02 at Hung Hing Road. Total one crane lorry was in operation.</p> <p>In view of the above findings, no direct information associated with the noise concern was considered available.</p>	advised no further comment on the updated interim report and case closed on 27 Nov 2014.



Complaint Log No.	Date of Complaint	Received From and Received By	Location of Complainant	Nature of Complaint	Outcome	Status
141110	07/11/2014	EPD Ref.: H05/RS/000278 15-14 EPD complaint received by ET on 10 November 2014	Construction site at old Wan Chai Ferry Pier	Malodour of construction plant exhaust from the construction site at old Wan Chai Ferry Pier was scented that affecting the swimmers at Wan Chai Swimming Pool.	<p>A public complaint regarding odour concern referred by EPD was received by ET on 07 November 2014 (EPD Ref.: H05/RS/00027815-14 dated 10 November 2014).</p> <p>The complainant reported that Malodour of construction plant exhaust from the construction site at old Wan Chai Ferry Pier was scented that affecting the swimmers at Wan Chai Swimming Pool.</p> <p>ET confirmed with the Resident Site Staff that</p> <p>ELS works was conducted on 7 November 2014 during daytime at Portion 2 (Area oppsite to WanChai Swimming Pool).</p> <p>Total 3 nos. of excavators, 2 nos. of crawler cranes, 2 nos. of generator, 1 no. of crane lorry and 2 no. of dump trucks were operated.</p> <p>Demolition works was conducted on 7 November 2014 during daytime at West of old Wan Chai Ferry Pier.</p> <p>Total 2 nos. of excavators, 1 no. of derrick barge and 1 no. of tug boat were operated.</p> <p>Dredging works was conducted on 7 November 2014 during daytime at WCR3 (East of old Wan Chai Ferry Pier)</p> <p>Total 1 no .of dredger, 1 no. of hopper and 1 no. of tug boat were operated.</p> <p>According to the relevant site records under Contract HK/2009/02, ELS works was conducted on 7 November 2014 during daytime at Portion 2 (Area oppsite to WanChai Swimming Pool). Total 3 nos. of excavators, 2 nos. of crawler cranes, 2 nos. of generator, 1 no. of crane lorry and 2 no. of dump trucks were operated. Demolition works was conducted on 7 November 2014 during daytime at West of old Wan Chai Ferry Pier. Total 2 nos. of excavators, 1 no. of derrick barge and 1 no. of tug boat were operated.</p> <p>Follow-up inspection was conducted during weekly environmental inspection on 13 November 2014, no dark smoke emission was observed from the PMEs operating on-site. The condition of chemical waste storage was considered satisfactory and no malodour was identified. Despite no information related to malodour was identified, the Contractor was reminded to conduct regular checking on the condition of PMEs to ensure only well maintained PMEs are used on site.</p>	<p>Interim investigation report submitted to EPD on 17 November 2014.</p> <p>EPD advised no comment on the interim report and case closed on 1 Dec 2014.</p>



Complaint Log No.	Date of Complaint	Received From and Received By	Location of Complainant	Nature of Complaint	Outcome	Status
					Based on the relevant information provided by RSS, despite no information associated with the malodour concern was identified after investigation, the Contractor was reminded to conduct regular checking on the condition of PME used on site to ensure only well maintained PME are used on site The interim report would be submitted to EPD on 17 November 2014.	
141113	12/11/2014	EPD Ref.: H05/RS/000282 53-14 EPD complaint received by ET on 13 November 2014	Construction site at old Wan Chai Ferry Pier	Malodour and dark smoke emission from an excavator located at the construction site at old Wan Chai Ferry Pier was observed that affecting the pedestrians.	<p>A public complaint regarding odour concern referred by EPD was received by ET on 13 November 2014 (EPD Ref.: H05/RS/00028253-14 dated 13 November 2014). The complainant reported that Malodour and dark smoke emission from an excavator located at the construction site at old Wan Chai Ferry Pier was observed that affecting the pedestrians. (Contract HK/2009/02)</p> <p>ET confirmed with the Resident Site Staff that demolition works was conducted under Contract HK/2009/02 on 12 November 2014 during daytime at old Wan Chai Ferry Pier. Total 2 nos. of excavators, 1 no. of derrick barge and 1 no. tug boat were operated.</p> <p>According to the relevant site records under Contract HK/2009/02, demolition works was conducted on 12 November 2014 during daytime at old Wan Chai Ferry Pier. Total 2 nos. of excavators, 1 no. of derrick barge and 1 no. tug boat were operated.</p> <p>In addition, investigation found that due to malfunctioning of one of the excavators deployed at old Wan Chai Ferry Pier, dark smoke was emitted from the defective excavator for a short period of approximately 30 seconds at around 15:00 hrs on 12 November 2014. The operation of excavator was immediately suspended and followed by repair works. The normal operation of the excavator was resumed after repair.</p> <p>Follow-up inspection was conducted during weekly environmental inspection on 13 November 2014, no dark smoke emission was observed from the PMEs operating on-site and the Contractor of HK/2009/02 was reminded to conduct regular checking on the condition of PMEs to ensure only well maintained PMEs are used on site.</p>	Interim investigation report submitted to EPD on 19 November 2014. EPD advised no comment on the interim report and case closed on 8 Dec 2014.



Complaint Log No.	Date of Complaint	Received From and Received By	Location of Complainant	Nature of Complaint	Outcome	Status
141121	Not Specified	EPD Ref: H08/RS/28263-14 EPD complaint information and findings was received by ET via email on 21 Nov 2014	Causeway Bay Typhoon Shelter	Resident in Hing Fat Street complaining about loud noise from dredging work in CBTS up to 10pm at night.	EPD received a construction noise complaint from dredging works at Causeway Bay Typhoon Shelter and a resident in Hing Fat Street complaining about loud noise from dredging work in CBTS up to 10pm at night. EPD investigation found that the operation of a derrick barge is covered by CNP no. GW-RS0701-14. EPD reminded the Contractor of HY/2011/08 to ensure the work strictly follow the permit conditions and endeavor to minimize the noise as so not to disturb the nearby residents.	Complaint case handled by EPD and relevant investigation findings was sent to ET on 21 November 2014
150127	21 Jan 2015	EPD complaint (EPD Ref.: H05/RS/00001725-15) received by ET on 27 January 2015 and further information from EPD regarding the updated location under complaint was received by ET on 30 January 2015	A portion of Hung Hing Road immediately to the east of Marsh Road near SPCA	Construction dust and grit was emitted from the construction site to the carriageway causing nuisance to the public.	A public complaint regarding air quality impact referred by EPD was received by ET on 27 January 2015 (EPD Case Ref.: H05/RS/00001725-15 dated 27 January 2015) and further information from EPD regarding the updated location under complaint was received by ET on 30 January 2015. The complainant reported that construction dust and grit was emitted from the construction site to the carriageway causing nuisance to the public. ET confirmed with the Resident Site Staff that the major construction activities around the concerned location conducted on 21 January 2015 include breaking of seawall blocks and D-wall at TPCWAW; concreting, grouting and drilling works at TPCWAW;reclamation/ backfilling works at TPCWAW Mitigation measures implemented by the Contractor for the above construction works include spraying haul road with water; covering bagged cement with tarpaulin; providing three sided and top covering for grouting stations; providing water spraying to dusty activities such as breaking works According to the relevant site records, breaking of seawall blocks and D-wall, concreting, grouting and drilling works and reclamation/ backfilling works were	Interim report submitted to EPD on 9 February 2015, EPD advised no comment on 27 February 2016 on the interim report submitted and case closed.



Complaint Log No.	Date of Complaint	Received From and Received By	Location of Complainant	Nature of Complaint	Outcome	Status
					<p>conducted at TPCWAW. Dust mitigation measures including spraying haul road with water, covering bagged cement with tarpaulin, providing three sided and top covering for grouting stations and water spraying to dusty activities such as breaking works were implemented by the Contractor of HY/2009/15 near the concerned location on 21 January 2015.</p> <p>Follow-up investigation was conducted on 27 January 2015 during weekly environmental inspection, dust mitigation measures including water spraying for dusty haul road and major dust generation works; and provision of three sides and top covering for grouting station were confirmed in place.</p> <p>In addition, based on the review of the monitoring data of the monitoring station located at the concerned location raised by the complainant, namely monitoring station CMA3a , no action or limit level exceedance was recorded during air quality monitoring conducted on 20 and 21 January 2015. Nevertheless, the Air Quality Health Index (AQHI) recorded by EPD across Western District and Eastern District on the complaint date was ranged from 4 to 10+ indicating a severely high concentration of ambient air pollutants.</p> <p>As such, the site condition under Contract HY/2009/15 at the concerned location was considered to be generally satisfactory and no non-conformity related to cumulative air quality impact was observed. Nevertheless, in view of the public concern, the contractor was reminded to enhance the dust mitigation measures implemented to minimize potential nuisance to nearby public.</p>	
150622	18 June 2015	EPD Ref.:H05/RS/ 00015054-15 dated 8 June	A mooring location near shore and at location outside Wan Chai Sports	Dark smoke and malodour emission was observed from a hopper barge moored near shore and	A public complaint regarding dark smoke and malodour concern referred by EPD was received by ET on 22 June 2015 (EPD Ref.: H05/RS/00015054-15 dated 22 June 2015). The complainant reported that dark smoke and malodour emission was observed from a hopper barge	Interim report submitted to EPD on 29 June 2015 and EPD



Complaint Log No.	Date of Complaint	Received From and Received By	Location of Complainant	Nature of Complaint	Outcome	Status
		2015	Ground	other construction plants under operation from the reclamation construction site	<p>moored near shore and other construction plants under operation from the reclamation construction site with Contract no. HK/2009/02 at location outside Wan Chai Sports Ground caused air pollution. The complainant alleged that the said situation had been observed for a prolonged period.</p> <p>ET confirmed with the Resident Site Staff that reinforced bar fixing and concreting work (on 17 June 2015 only) were conducted at Portion 2 from 15 June 2015 to 19 June 2015. Total 3 nos. of mobile crane were in operation. On 17 June 2015, one no. of concrete pump truck and two nos. of concrete mixer were in operation. Excavation and Lateral Support was conducted at Portions 3 & 4 from 15 June 2015 to 19 June 2015. Total 4 nos. of excavator, 2 nos. of truck and 2 nos. of crawler crane were in operation. In addition, on 15 June 2015, 17 June 2015 and 19 June 2015, 1 no. of derrick barge was moored near Portions 3 & 4 for transportation of the excavated material away from site.</p> <p>According to the relevant site records under Contract HK/2009/02, from 15 June 2015 to 19 June 2015, reinforced bar fixing and concreting work (on 17 June 2015 only) were conducted at Portion 2 and total 3 nos. of mobile crane, one no. of concrete pump truck (on 17 June 2015 only) and two nos. of concrete mixer (on 17 June 2015 only) were in operation; excavation and lateral support was conducted at Portions 3 & 4 and total 4 nos. of excavator, 2 nos. of truck and 2 nos. of crawler crane were in operation. Based on relevant site record, no hopper barge was moored under Contract HK/2009/02 around the concerned location while 1 no. of derrick barge was moored under Contract HK/2009/02 near Portions 3 & 4 for transportation of the excavated material from Portions 3 & 4 away from site on 15 June 2015, 17 June 2015 and 19 June 2015 respectively.</p> <p>Follow-up inspection was conducted during weekly</p>	advised no comment on 20 July 2016 on the interim report submitted and case closed.



Complaint Log No.	Date of Complaint	Received From and Received By	Location of Complainant	Nature of Complaint	Outcome	Status
					environmental inspection on 25 June 2015, no dark smoke and malodour emission was observed from the PMEs operating on-site. A derrick barge was observed moored near Portions 3 & 4 and excavated material was transferred to the derrick barge by the excavators on land without barge operation and no particular dark smoke and malodour emission was observed. Nevertheless, the Contractor was reminded to conduct regular checking on the condition of the derrick barge and other PMEs deployed on site to ensure only well maintained PMEs are used to avoid potential dark smoke and maldour emission affecting nearby public.	
150723	20 July 2015	EPD Ref.:H05/RS/00018040-15 dated 23 July 2015	Ex-Wanchai Ferry Pier near 720 & 722 Bus stop	Malodour from marine sediment	<p>A public complaint regarding malodour referred by EPD was received by ET on 23 July 2015 (EPD Ref.: H05/RS/00018040-15 dated 23 July 2015).</p> <p>The complainant reported that malodour from marine sediment was scented at ex-Wanchai ferry pier near route 720 & 722 bus stop. (Contract HK/2009/02).</p> <p>ET confirmed with the Resident Site Staff that Rockfill placing works was conducted by one derrick barge at the concerned location (WCR3) under Contract HK/2009/02 on 20 July 2015. No marine sediment was stored or placed on site at the concerned location under Contract HK/2009/02 on 20 July 2015.</p> <p>According to the relevant site records under Contract HK/2009/02, rockfill placing works was conducted by one derrick barge at WCR3 area on 20 July 2015 and no marine sediment was stored or placed on site at the concerned location on the concerned date.</p> <p>Follow-up inspection was conducted during weekly environmental inspection on 29 July 2015. No marine sediment was observed stored or placed at the concerned location while it was noted that a culvert outfall with potential odour concern is located adjacent to the concerned location.</p>	Interim report submitted to EPD on 30 July 2015. EPD advised no comment on 17 August 2015 on the interim report submitted and case closed.



Complaint Log No.	Date of Complaint	Received From and Received By	Location of Complainant	Nature of Complaint	Outcome	Status
					Nevertheless, the Contractor was reminded to review the handling procedures in case of any future marine sediment handling at the concerned location and to consider the implementation of mitigation measures as appropriate to minimize potential malodour impact to nearby public.	
150904	01 Sept 2015	EPD Ref.: H05/RS/0002 2241-15 dated 04 September 2015 received by ET on 4 September 2015	East of New WanChai Ferry Pier	Dropping of excavated material from land to sea during loading of material	<p>A public complaint regarding dropping of excavated material from land to sea referred by EPD was received by ET on 04 September 2015 (EPD Ref.: H05/RS/00022241-15 dated 04 September 2015). The complainant reported that dropping of excavated materials from land to sea during loading of materials by excavator at the construction site to work boat. (Contract HK/2009/02)</p> <p>ET confirmed with the Resident Site Staff that transferring of C&D materials from land to hopper barge by excavator at seaside along CWB Tunnel Portions 3 and 4 was undertaken by Contract HK/2009/02 on 01 September 2015.</p> <p>Mitigation measure including providing tarpaulin sheet to cover the gap between seawall and the hopper barge to prevent dropping of material to the sea was implemented by the Contractor.</p> <p>According to the relevant site records under Contract HK/2009/02, transferring of C&D materials from land to hopper barge by excavator at seaside along CWB Tunnel Portions 3 and 4 was carried out on 01 September 2015 and mitigation measures including provision of tarpaulin sheet between seawall and the hopper barge was implemented by the Contractor of HK/2009/02 on the concerned date. Follow-up inspection was conducted during weekly environmental inspection on 10 September 2015. Transferring of C&D materials from land to barge by excavator was observed at the concerned location and mitigation measures including provision of tarpaulin sheet between seawall and hopper</p>	Interim report submitted to EPD on 14 September 2015. EPD advised no comment on 5 October 2015 on the interim report submitted and case closed



Complaint Log No.	Date of Complaint	Received From and Received By	Location of Complainant	Nature of Complaint	Outcome	Status
					<p>barge and the material transfer works was generally in order. Nevertheless, the Contractor of HK/2009/02 was reminded to maintain the handling procedure for C&D materials transfer from land to hopper barge and regularly inspect the condition of the tarpaulin sheet provided to ensure the nearby water quality are not affected by the loading and unloading of material from land side to hopper barge.</p> <p>The Contractor was reminded to maintain the handling procedure for C&D materials transfer from land to hopper barge and regularly inspect the condition of the tarpaulin sheet provided to ensure the nearby water quality are not affected by the loading and unloading of material from land side to hopper barge.</p>	
150904	02 Sept 2015	EPD Ref.: H04/RS/0002 2385-15 dated 04 September 2015 received by ET on 04 September 2015	Location outside Fleet Arcade	Construction noise was generated from the construction site of HK/2012/08 at location outside Fleet Arcade during night time on weekdays and daytime during General Holidays. The complainant also concerned construction dust and exhaust emission from derrick barges during transporting C&D material at the site.	<p>A public complaint regarding construction noise and dust and exhaust emission referred by EPD was received by ET on 04 September 2015 (EPD Ref.: H04/RS/00022385-15 dated 04 September 2015). The complainant reported that construction noise was generated from the construction site of HK/2012/08 at location outside Fleet Arcade during night time on weekdays and daytime during General Holidays. The complainant also concerned construction dust and exhaust emission from derrick barges during transporting C&D material at the site. (Contract HK/2012/08)</p> <p>ET confirmed with the Resident Site Staff that from 0800 hrs to 1800 hrs on 30 August 2015, removal of scaffold and timber and installation of bulkhead was undertaken by the Contractor of HK/2012/08 at the concerned location. Total one generator and one circular saw were in operation.</p> <p>From 1900hrs on 30 August 2015 to 0700 on 31 August 2015, no construction works was undertaken by the Contractor of HK/2012/08 at the concerned location.</p>	<p>Interim report submitted to EPD on 14 September 2015.</p> <p>2nd interim report submitted to EPD on 17 Dec 2015</p> <p>3rd interim report submitted to EPD on 31 Dec 2015</p>



Complaint Log No.	Date of Complaint	Received From and Received By	Location of Complainant	Nature of Complaint	Outcome	Status
					<p>From 1900hrs on 31 August 2015 to 0700hrs on 01 September 2015, no construction works was undertaken by the Contractor of HK/2012/08 at the concerned location.</p> <p>From 1900hrs to 2115 hrs on 01 September 2015, unloading of soil was undertaken by the Contractor of HK/2012/08 at the concerned location. Total one derrick barge was in operation.</p> <p>From 2300hrs on 01 September 2015 to 0700hrs on 02 September 2015, no construction works was undertaken by the Contractor of HK/2012/08 at the concerned location. One derrick barge was deployed for unloading of soil on 02 September 2015 during daytime under Contract HK/2012/08 at the concerned location.</p> <p>Based on the relevant site records, from 0800 hrs to 1800 hrs on 30 August 2015, removal of scaffold and timber and installation of bulkhead was undertaken by the Contractor of HK/2012/08 at the concerned location. Total one generator and one circular saw were in operation and the relevant Construction Noise Permit GW-RS0296-15 for the concerned operation was confirmed in place.</p> <p>From 1900hrs on 30 August 2015 to 0700 on 31 August 2015, no construction works was undertaken by the Contractor of HK/2012/08 at the concerned location and from 1900hrs on 31 August 2015 to 0700hrs on 01 September 2015, no construction works was undertaken by the Contractor of HK/2012/08 at the concerned location.</p> <p>From 1900hrs to 2115 hrs on 01 September 2015, unloading of soil was undertaken by the Contractor of HK/2012/08 at the concerned location. Total one derrick barge was in operation and the Construction Noise Permit GW-RS0296-15 for the concerned operation was confirmed in place.</p>	



Complaint Log No.	Date of Complaint	Received From and Received By	Location of Complainant	Nature of Complaint	Outcome	Status
					<p>From 2300hrs on 01 September 2015 to 0700hrs on 02 September 2015, no construction works was undertaken by the Contractor of HK/2012/08 at the concerned location. In view of the above, the construction activities conducted under Contract HK/2012/08 during the concerned period was in compliance with the statutory requirement.</p> <p>In addition, one derrick barge was deployed for unloading of soil on 02 September 2015 during daytime under Contract HK/2012/08 at the concerned location. Follow-up inspection was conducted during weekly environmental inspection on 08 September 2015 and no dark smoke emission was observed from the derrick barge moored outside the concerned location. Nevertheless, the Contractor of HK/2012/08 was reminded to conduct regular checking on the condition of the all derrick barges deployed on site to ensure only well maintained equipment are used to avoid potential dark smoke emission affecting nearby public and the Contractor of HK/2012/08 was reminded to upkeep the site control system for construction works carrying out at restricted hours and night time for Construction Noise Permit compliance.</p> <p>The Contractor was reminded to conduct regular checking on the condition of derrick barges deployed on site to ensure only well maintained equipments are used on site to avoid potential dark smoke emission affecting nearby public.</p> <p>The Contractor of HK/2012/08 was reminded to upkeep the site control system for construction works carrying out at restricted hours and night time for Construction Noise Permit compliance.</p>	
150917	17 Sep 2015	A public complaint regarding water quality referred by EPD was	Central and Wan Chai Reclamation coastline (between LUNG WUI ROAD to LUNG WO ROAD,	Silt from Central and Wan Chai Reclamation was spotted along the coastline (between LUNG WUI ROAD to LUNG WO ROAD, Central & Wan	Based on the site records confirmed by RSS, removal of seawall blocks by derrick barge was undertaken by Contract HK/2012/08 at Central Reclamation Phase III works area while mitigation measures including provision of silt curtain implemented by the Contractor of HK/2012/08 during the	Interim investigation report submitted to EPD on 25



Complaint Log No.	Date of Complaint	Received From and Received By	Location of Complainant	Nature of Complaint	Outcome	Status
		received by ET on 17 September 2015	Central & Wan Chai, Hong Kong)	Chai, Hong Kong)	<p>seawall block removal works. According to relevant record, muddy dispersion at HKCEC2W (area opposite to Lung King Street) was observed by the Environmental Team on 14 September 2015 afternoon. The muddy patch was observed dispersing outside the outer layer silt curtain deployed by the Contractor of HK/2012/08 towards the Central Reclamation Phase III area while the outer layer silt curtain was observed partially opened.</p> <p>In view of the above observations, the Contractor was advised to rectify any environmental deficiencies such that adequate protection such as silt curtain shall be provided for exposed soil slope to mitigate for potential runoff related water quality impact to the surrounding waters; outer layer silt curtain deployed shall be entirely closed during works to safeguard the surrounding water quality. Any opening for marine vessel shall be closed promptly after passage and localized silt curtain deployed on site shall be properly maintained to avoid any gap or opening to effectively safeguard the nearby waters.</p>	September 2015. EPD advised no comment on 14 October 2015 and case closed.
151015	11 Oct 2015	A public complaint regarding direct discharge of muddy effluent referred by RSS was received by ET on 14 October 2015	Seafront opposite to Watson Road adjacent to Eastern Breakwater	Pink fluid was observed discharged into marine waters at seafront opposite to Watson Road adjacent to the Eastern Breakwater on 11 October 2015.	<p>Based on the site records confirmed by RSS, no construction activity near the seaside between Eastern Breakwater and the Dumping Jetty was undertaken by Contract HY/2009/19 while at site area away from the seawall, construction of EVB substructure, EVB and APS structure was undertaken on 11 October 2015. In addition, no works involving the use of paint was carried out at the concerned site area (Site Portion between Eastern Breakwater and the Dumping Jetty) and along the alignment of the Culvert T1 under Contract HY/2009/19 and no temporary storage of paint was located at the concerned site area and along the alignment of the Culvert T1 under HY/2009/19 on 11 October 2015.</p> <p>Follow-up inspection was conducted during weekly environmental inspection on 14 October 2015. No construction works involving the use of paint was observed undertaken at the concerned location while a few number of small containers of paint was observed placed around the concerned location and the paint containers were sealed and no sign of leakage was observed. The few containers were further checked and was found not matching the pink fluid observed on the complaint date. On the other hand, a culvert discharge outfall was found located within the concerned area where the pink fluid was observed.</p> <p>Based on the above, no direct information indicating the pink</p>	HyD will consolidate all input from relevant parties to form a reply to ICC.



Complaint Log No.	Date of Complaint	Received From and Received By	Location of Complainant	Nature of Complaint	Outcome	Status
					fluid was originated from the worksarea under HY/2009/19 was considered available. Nevertheless, the Contractor was reminded that paints stored on site shall be properly labelled and stored in sealed container at weather proof location to avoid potential spillage.	
151028	26 Oct 2015	A public complaint regarding construction noise impact referred by EPD was received by ET on 28 October 2015 (EPD Ref:H05/RS/00 027330-15 Dated 28 October 2015)	Construction Site next to ex-Wan Chai Ferry Pier	Operation of grab dredger at construction site near the ex-Wan Chai Ferry Pier from around 0100 to 0400 hours on 26 October 2015 caused noise nuisance.	<p>According to the relevant site records under Contract HK/2009/02, from 01:00hrs to 04:00hrs on 26 October 2015, rock filling was conducted under Contractor of HK/2009/02 at WCR3 Area. Total one grab dredger was in operation. Mitigation measures including provision of steel sheeting screening to the power generation part of the grab dredger was implemented by the Contractor of HK/2009/02 and the relevant Construction Noise Permit</p> <p>GW-RS1121-15 for the concerned construction works was in place.</p> <p>The construction activity conducted under Contract HK/2009/02 during the concerned period was in compliance with the statutory requirement. Nevertheless, the Contractor was reminded to upkeep the site control system for construction works carrying out at restricted hours and night time for Construction Noise Permit compliance in view of the nearby public concern.</p>	The interim report would be submitted to EPD on 05 November 2015 and EPD advised no comment on 16 November 2016 and case closed.
151116	13 November 2015	A public complaint regarding water quality referred by EPD was received by ET on 16 November 2015 (EPD Ref: H05/RS/000291 26-15)	Construction Site at HKCEC and seafront outside Lung Wo Road	Muddy water was discharged from the construction site at HKCEC and dispersed to seafront outside Lung Wo Road on 13 November 2015 afternoon. The complainant also alleged that the deployment of the silt curtain did not follow the design requirement under the environmental permit that the curtain should be hanged to seabed level	<p>Based on the site records, rock mound trimming works was conducted under Contract HK/2012/08 at HKECE2 area on 13 November 2015 and mitigation measures including provision of localized silt curtain around the works area was implemented by the Contractor. Follow-up inspection was conducted during weekly environmental inspection on 17 November 2015, both outer layer silt curtain and localized layer of silt curtain around the active works area were observed deployed while the localized silt curtain deployed around the marine works area was observed partially opened for marine access. Despite no muddy dispersion was generated around the localized silt curtain enclosed area, the Contractor was advised to promptly improve the condition of the silt curtain to ensure the effectiveness of the mitigation measure deployed and to ensure the silt curtain is closed after marine vessel movement.</p> <p>Based on further review on the current construction stage at HKECE2, the dredging works and trench filling works were completed and filling works were conducted behind seawall or temporarily seawall in form of rockbund, the outer layer of silt curtain currently serves as the additional mitigation measure to</p>	The interim investigation report would be submitted to EPD on 1 December 2015 and record of diving inspection conducted on 27 November 2016 was forwarded to EPD on 4 Dec 2016. EPD advised no further comment on 14 Dec 2015 and case closed.



Complaint Log No.	Date of Complaint	Received From and Received By	Location of Complainant	Nature of Complaint	Outcome	Status
					<p>the required silt curtain deployment for safeguarding the water quality in the area. To clarify for the current silt curtain arrangement, the Contractor was advised to submit an updated silt curtain deployment plan with respect to the latest silt curtain arrangement for the current construction stage. In addition, contaminated discharge at Culvert L originating from upstream locations was intermittently observed based on previous site records. Nevertheless, in view of the public concern, the Contractor was reminded to conduct regular checking on the condition and maintenance for the silt curtain deployed on site to ensure the effectiveness of the mitigation measure.</p> <p>A joint meeting for the complaint was held amongst the EPD, WDII RSS team, the ET and the Contractor of HK/2012/08 on 24 November 2015 and a joint silt curtain diver inspection check amongst EPD, ET, IEC, WDII RSS and the Contractor was conducted on 27 November 2015 to confirm the silt curtain condition and the silt curtain deployed at the HKCEC2 water channel was found generally in order.</p>	
160413 (HK201208)	13 April 2016	A public complaint referred by EPD was received by ET on 13 April 2016 (EPD Ref.: H05/RS/00008367-16 dated 13 April 2016)	Outside the Hong Kong Academy for Performing Arts	Muddy water discharge from construction site	<p>A public complaint regarding muddy water discharge referred by EPD was received by ET on 13 April 2016 (EPD Ref.: H05/RS/00008367-16 dated 13 April 2016). The complainant reported that muddy water was discharged from the construction work of Contract HK/2012/08 to the sea outside the Hong Kong Academy for Performing Arts on 13 April 2016 morning.</p> <p>ET confirmed with the Resident Site Staff that internal transport of soil to the hopper barge for storage via landing barge was conducted by Contractor of HK/2012/08 during 0800 hours to 1000 hours on 13 April 2016 at the sea outside the concerned location and 3 nos. of dump trucks were deployed for the operation.</p> <p>Protection measure including provision of sandbag bunding along the side of the landing barge was implemented by the Contractor of HK/2012/08.</p> <p>According to the relevant site records provided by RSS, internal transport of soil to the hopper barge for storage via landing barge was conducted by Contractor of HK/2012/08 during 0800 hours to 1000 hours on 13</p>	<p>Interim investigation report was submitted to the EPD on 21 April 2016.</p> <p>EPD advised no further comment on 6 June 2016 on the interim report submitted and case closed.</p>



Complaint Log No.	Date of Complaint	Received From and Received By	Location of Complainant	Nature of Complaint	Outcome	Status
					<p>April 2016 at the sea outside the concerned location and 3 nos. of dump trucks were deployed for the operation. Protection measure including provision of sandbag bunding along the side of the landing barge was implemented by the Contractor of HK/2012/08. In addition, amber rainstorm warning signal was hoisted from 0630 hours to 1200 hours on 13 April 2016 and during the above time period, muddy water was observed from the upstream of culvert L outside the HK/2012/08 site.</p> <p>Follow up inspection was conducted on 19 April 2016, protection measures including provision of sandbag bunding along the side of the landing barge was implemented and no mud or soil deposition was observed along the seawall and no discharge point was located within the temporary water channel connecting the Culvert L outfall location to the Victoria Harbour. In addition, piling works was observed at the north side of Zone A1 on 19 April 2016 and construction effluent collection from piling work via sedimentation tank to wastewater treatment facility was implemented and steel barrier was installed around the piling works area to mitigate against potential surface runoff related impact.</p> <p>Nevertheless, in view of the public concern, the Contractor was reminded to maintain adequate perimeter embankment protection along the seawall boundary and maintain proper construction effluent collection system to avoid potential runoff related impact to nearby waters.</p>	
160706	30 June 2016	A public complaint referred by EPD was received by ET on 06 July	Construction area near Royal Hong Kong Yacht Club	Derrick barge moored near Royal Hong Kong Yacht Club emitted dark smoke since mid of June 2016.	A public complaint referred by EPD was received by ET on 06 July 2016 (Case Ref.: H05/RS/0016226-16). The complainant reported that a derrick barge in green colour under Contract HY/2009/15 moored near Royal Hong Kong Yacht Club emitted dark smoke since mid of June 2016.	Interim report was submitted to EPD on 14 July 2016.



Complaint Log No.	Date of Complaint	Received From and Received By	Location of Complainant	Nature of Complaint	Outcome	Status
		2016 (Case Ref.: H05/RS/00016 226-16),			<p>ET confirmed with Resident Site Staff that the concerned green derrick barge was identified as Yue Fat 206 (YF 206) and the concerned green derrick barge was operated within the Ex-PCWA area for excavation works intermittently across the period from 15 June 2016 to 30 June 2016. The concerned green derrick barge YF206 within Ex-PCWA area was no longer deployed under Contract HY/2009/15 after 02 July 2016.</p> <p>Follow-up inspection was conducted on 11 July 2016, the concerned derrick barge YF206 was not deployed at the concerned location and no dark smoke was observed from other derrick barge operating on-site. Nevertheless, in view of the public concern, the Contractor of HY/2009/15 was reminded to conduct regular checking and maintenance of all derrick barges deployed on site to ensure only well maintained equipment is used to avoid potential dark smoke emission affect nearby surroundings.</p>	EPD advised no further comment on 20 September 2016 on the interim report submitted and case closed.



Complaint Log No.	Date of Complaint	Received From and Received By	Location of Complainant	Nature of Complaint	Outcome	Status
160825	25 August 2016	A public complaint referred by EPD was received by ET on 25 August 2016 (Case Ref.: H08/RS/00012592-16)	East of Temporary Reclamation Zone TS3, Causeway Bay Typhoon Shelter	Muddy water was observed at Causeway Bay Typhoon Shelter	<p>A public complaint referred by EPD was received on 25 August 2016 (Case Ref.: H08/RS/00012592-16). The complainant reported that muddy water was observed at Causeway Bay Typhoon Shelter.</p> <p>ET confirmed with the Resident Site Staff that no marine construction activities were undertaken at the concerned location at East of Temporary Reclamation Zone TS3 within Causeway Bay Typhoon Shelter from 14:00hrs to 17:00hrs on 25 May 2016. Site control measures including the following were implemented by the Contractor of HY/2010/08 around the concerned location. Site control measures including i) Wastewater treatment facilities (AquaSed) were installed at TS3 for treatment of wastewater generated during construction activities. Sampling of effluent from AquaSed was conducted by the Contractor of HY/2010/08 and all results complied with the requirements in the Discharge Licence. Visual inspection and pH measurement of effluent were conducted daily by Environmental Supervisors and all results passed. ii) Brick/ earth/ sandbag bunds were installed alongside the site perimeter of TS3 to prevent muddy runoff into the sea. iii) Piping with idled ends were removed to prevent accidental discharge of untreated wastewater. iv) Diver inspection for silt curtains and/ or impermeable barriers was conducted on an ad-hoc basis. vii) Temporary cut slopes were shotcreted or properly covered with tarpaulin sheets. viii) Regular inspections were conducted by the RSS and Contractor's environmental representatives on regular basis on the conditions of mitigation measures implemented on site.</p> <p>Based on the complainant photo information, the exposed soil slope at Temporary Reclamation Zone TS3 were observed protected by covering and enclosed by double layer of impermeable barrier/ silt curtain and no contaminated discharge was identified. In addition, based on information from Hong Kong Observatory, the tidal condition on 25 May 2016 afternoon was found to</p>	<p>The Interim investigation report was submitted to EPD on 2 September 2016.</p> <p>EPD advised no further comment on 31 October 2016 on the interim report submitted and case closed.</p>



Complaint Log No.	Date of Complaint	Received From and Received By	Location of Complainant	Nature of Complaint	Outcome	Status
					<p>be ebb-tide while non construction works marine vessel movements around the identified muddy plume within Causeway Bay Typhoon Shelter was observed in the complainant photo information.</p> <p>Based on review on relevant records, no contaminated surface runoff and no contaminated discharge was identified at the concerned location during the environmental site inspection conducted on 25 May 2016. Follow up inspection was conducted on 31 August 2016 and seawall construction and filing works at the Temporary Reclamation Zone TS3 was observed completed. No contaminated discharge and no contaminated surface runoff was found.</p> <p>Nevertheless, the contractor of HY/2010/08 was reminded to maintain appropriate bunding at seawall boundary for protection against potential surface runoff related impact. Also, the Contractor of HY/2010/08 was reminded to maintain proper site drainage for effluent collection and treatment system to ensure the compliance with relevant discharge license.</p>	



Appendix 10.1






















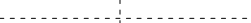


Construction Programme of Individual Contracts






Contract No. HK/2009/01

Wan Chai Development Phase II – Central -Wan Chai Bypass at
Hong Kong Convention and Exhibition Centre

Construction Activities for Three Months Rolling

Construction Activities	June 2017	July 2017	August 2017
Reinstatement of Amenity Area	█	█	█
Road and Drain Works	█	█	█

Activity ID	Activity Name	Rem Dur	Start	Finish	2017													
					September						October				November			
					20	27	03	10	17	24	01	08	15	22	29	05	12	19
3MRP - Aug 2017 to Nov 2017																		
03 - PRELIMINARY WORKS																		
03.3 - Interface Works																		
0330-1040	Relocate FEHD to Permanent Depot	9	10-Oct-17	19-Oct-17	 Relocate FEHD to Permanent Depot													
0330-1045	Clean-up Area after Relocation	3	20-Oct-17	23-Oct-17	 Clean-up Area after Relocation													
FEHD Permanent Depot																		
0330-1029	Installation of Bondek (Soffit Formworks)	5	03-Jul-17 A	25-Aug-17	 Installation of Bondek (Soffit Formworks)													
0330-1031	Rebar Fixing	7	21-Aug-17	28-Aug-17	 Rebar Fixing													
0330-1033	Edges Formworks	7	18-Jul-17 A	28-Aug-17	 Edges Formworks													
0330-1035	Concreting of Deck	3	29-Aug-17	31-Aug-17	 Concreting of Deck													
0330-1049	Touch-up Painting	12	21-Aug-17	02-Sep-17	 Touch-up Painting													
0330-1051	Waterproofing & Slab Reinstatement	7	21-Aug-17	28-Aug-17	 Waterproofing & Slab Reinstatement													
0330-1059	Installation of Lamp Pole (total 20Nos)	9	08-Jun-17 A	30-Aug-17	 Installation of Lamp Pole (total 20Nos)													
0330-1061	Breaking Existing Slab for Cross Road Ducting (Approx 300m)	8	12-Jun-17 A	29-Aug-17	 Breaking Existing Slab for Cross Road Ducting (Approx 300m)													
0330-1063	Laying Duct	4	10-Jul-17 A	02-Sep-17	 Laying Duct													
0330-1065	Cabling Works	9	04-Sep-17	13-Sep-17	 Cabling Works													
0330-1067	Slab Reinstatement	8	14-Sep-17	22-Sep-17	 Slab Reinstatement													
0330-1071	Installation of Post (43Nos)	9	21-Aug-17	30-Aug-17	 Installation of Post (43Nos)													
0330-1073	Construction of Steel Roof	9	25-Aug-17	04-Sep-17	 Construction of Steel Roof													
0330-1075	Sprinkler System Installation	10	30-Aug-17	09-Sep-17	 Sprinkler System Installation													
0330-1077	T & C of Sprinkler System	6	11-Sep-17	16-Sep-17	 T & C of Sprinkler System													
0330-1081	Installation of Post (73Nos)	15	21-Aug-17	06-Sep-17	 Installation of Post (73Nos)													
0330-1091	Reinstatement of Slab	9	07-Sep-17	16-Sep-17	 Reinstatement of Slab													
0330-1093	Construction of U-Channels	12	15-Jun-17 A	02-Sep-17	 Construction of U-Channels													
0330-1095	Signage Works	3	18-Sep-17	20-Sep-17	 Signage Works													
A4910	Road Marking & Misc Works	12	23-Sep-17	09-Oct-17	 Road Marking & Misc Works													
10 - SECTION X OF THE WORKS																		
10.1 - E/B Bridges (Bridge D, E and F)																		
10.1.4 - Bridge E / Hing Fat Slip Road																		
Bridge Construction																		
1014-2280	Bridge E - Construct Permanent parapet at "TB" Tie-in	21	08-Sep-17	03-Oct-17	 Bridge E - Construct Permanent parapet at "TB" Tie-in													
10.3 - Middle Bridge (Bridge F)																		
10.3.1 - Pier Construction																		
Abutment D12																		
1031-1930	Construct Abutment D12 (Mid Section)	27	10-Apr-17 A	20-Sep-17	 Construct Abutment D12 (Mid Section)													

 Remaining Level of Effort
  Remaining Work
 Actual Level of Effort
  Critical Remaining Work
 Actual Work
 ◆ ◆ Milestone

Contract HY/2009/19
Three Months Rolling Programme (20.Aug.2017 to 19.Nov.2017)

Activity ID	Activity Name	Rem Dur	Start	Finish	2017											
					September						October				November	
					20	27	03	10	17	24	01	08	15	22	29	05
1031-1940	Bearing installation D12	7	21-Sep-17	28-Sep-17	Bearing installation D12											
10.3.2 - Bridge Construction																
Bridge F3B																
1032-2480	Bridge F3B - Construct South Parapet	15	21-Aug-17	06-Sep-17	Bridge F3B - Construct South Parapet											
1032-2500	Bridge F3B - Lingitudinal Stitching	15	21-Aug-17	06-Sep-17	Bridge F3B - Lingitudinal Stitching											
1032-2520	Bridge F3B - Construct Median Barriers	18	07-Sep-17	27-Sep-17	Bridge F3B - Construct Median Barriers											
Bridge F2B																
1032-2700	P39/F4B - T Span Erection (6 pairs)	2	19-Aug-17 A	22-Aug-17	P39/F4B - T Span Erection (6 pairs)											
1032-2720	P40/F5B(MJ Left) - End Span Erection - Hanging Segments	2	23-Aug-17	24-Aug-17	P40/F5B(MJ Left) - End Span Erection - Hanging Segments											
1032-2740	P40/F5B(MJ Left) - End Span Erection - Erect Segments	1	25-Aug-17	25-Aug-17	P40/F5B(MJ Left) - End Span Erection - Erect Segments											
1032-2760	P40/F5B(MJ Left) - End Span Erection - Stitching	2	26-Aug-17	28-Aug-17	P40/F5B(MJ Left) - End Span Erection - Stitching											
1032-2780	P40/F5B(MJ Left) - End Span Erection - Formwork Fixing for and Grouting for Bearing	2	26-Aug-17	28-Aug-17	P40/F5B(MJ Left) - End Span Erection - Formwork Fixing for and Grouting for Bearing											
1032-2800	P40/F5B(MJ Left) - End Span Erection - Prestress Span Tendons	2	29-Aug-17	30-Aug-17	P40/F5B(MJ Left) - End Span Erection - Prestress Span Tendons											
1032-2820	P40/F5B(MJ Left) - End Span Erection - Remove Hanger Bar & Hanger Beam & Stitching Formwork	1	31-Aug-17	31-Aug-17	P40/F5B(MJ Left) - End Span Erection - Remove Hanger Bar & Hanger Beam & Stitching Formwork											
1032-2840	LG-A Launching - Deactivate the MS at F5B/Pier40 and Engage FL at P38/F4B	2	01-Sep-17	02-Sep-17	LG-A Launching - Deactivate the MS at F5B/Pier40 and Engage FL at P38/F4B											
1032-2860	P38/F4B - Install Pier Segment - Place Pier Segment	2	04-Sep-17	05-Sep-17	P38/F4B - Install Pier Segment - Place Pier Segment											
1032-2880	P38/F4B - Install Pier Segment - Adjust Segment Level and Location	3	06-Sep-17	08-Sep-17	P38/F4B - Install Pier Segment - Adjust Segment Level and Location											
1032-2900	P38/F4B - Install Pier Segment - Install the Tie & Packing System	1	09-Sep-17	09-Sep-17	P38/F4B - Install Pier Segment - Install the Tie & Packing System											
1032-2920	P38/F4B - Launch LG -A and Engage FL at F2B/Pier37	1	11-Sep-17	11-Sep-17	P38/F4B - Launch LG -A and Engage FL at F2B/Pier37											
1032-2940	P38/F4B(MJ Right) - End Span Erection - Hanging Segments	2	12-Sep-17	13-Sep-17	P38/F4B(MJ Right) - End Span Erection - Hanging Segments											
1032-2960	P38/F4B(MJ Right) - End Span Erection - Erect Segments	1	14-Sep-17	14-Sep-17	P38/F4B(MJ Right) - End Span Erection - Erect Segments											
1032-2980	P38/F4B(MJ Right) - End Span Erection - Stitching	2	15-Sep-17	16-Sep-17	P38/F4B(MJ Right) - End Span Erection - Stitching											
1032-3000	P38/F4B(MJ Right) - End Span Erection - Formwork Fixing for and Grouting for Bearing	2	15-Sep-17	16-Sep-17	P38/F4B(MJ Right) - End Span Erection - Formwork Fixing for and Grouting for Bearing											
1032-3020	P38/F4B(MJ Right) - End Span Erection - Prestress Span Tendons	2	18-Sep-17	19-Sep-17	P38/F4B(MJ Right) - End Span Erection - Prestress Span Tendons											
1032-3040	P38/F4B(MJ Right) - End Span Erection - Remove Hanger Bar & Hanger Beam & Stitching Formwork	1	20-Sep-17	20-Sep-17	P38/F4B(MJ Right) - End Span Erection - Remove Hanger Bar & Hanger Beam & Stitching Formwork											
1032-3060	Prestress Extenral Tendon of Bridge F2B	12	21-Sep-17	06-Oct-17	Prestress Extenral Tendon of Bridge F2B											
1032-3080	Bridge F2B - Longitudinal Stitching	12	07-Oct-17	20-Oct-17	Bridge F2B - Longitudinal Stitching											
1032-3100	Bridge F2B - Construct Median Barriers	18	21-Oct-17	11-Nov-17	Bridge F2B - Construct Median Barriers											
Bridge F1B2																
1032-1000	Relignment LG - A for Launching at Bridge F1B2	4	21-Sep-17	25-Sep-17	Relignment LG - A for Launching at Bridge F1B2											
1032-3160	P38/F4B - Install Pier Segment - Place Pier Segment	1	26-Sep-17	26-Sep-17	P38/F4B - Install Pier Segment - Place Pier Segment											
1032-3180	P38/F4B - Install Pier Segment - Adjust Segment Level and Location	2	27-Sep-17	28-Sep-17	P38/F4B - Install Pier Segment - Adjust Segment Level and Location											
1032-3200	P38/F4B - Install Pier Segment - Grouting the Bearing Upper Plinth	3	29-Sep-17	03-Oct-17	P38/F4B - Install Pier Segment - Grouting the Bearing Upper Plinth											
1032-3220	P38/F4B - Install Pier Segment - Stressing Nailing	2	04-Oct-17	06-Oct-17	P38/F4B - Install Pier Segment - Stressing Nailing											

Remaining Level of Effort Remaining Work
 Actual Level of Effort Critical Remaining Work
 Actual Work Milestone

Contract HY/2009/19
Three Months Rolling Programme (20.Aug.2017 to 19.Nov.2017)

Activity ID	Activity Name	Rem Dur	Start	Finish	2017															
								September				October				November				
						20	27	03	10	17	24	01	08	15	22	29	05	12	19	26
1032-3240	P38/F4B - Install MS at Pier 38 and Engage FL at P37/F2B	2	07-Oct-17	09-Oct-17														█ P38/F4B - Install MS at Pier 38 and Engage FL at P37/F2B		
1032-3260	P37/F2B - Install Pier Segment - Place Pier Segment	1	10-Oct-17	10-Oct-17														█ P37/F2B - Install Pier Segment - Place Pier Segment		
1032-3280	P37/F2B - Install Pier Segment - Adjust Segment Level and Location	2	11-Oct-17	12-Oct-17														█ P37/F2B - Install Pier Segment - Adjust Segment Level and Location		
1032-3300	P37/F2B - Install Pier Segment - Grouting the Bearing Upper Plinth	3	13-Oct-17	16-Oct-17														█ P37/F2B - Install Pier Segment - Grouting the Bearing Upper Plinth		
1032-3320	P37/F2B - Install Pier Segment - Stressing Nailing	2	17-Oct-17	18-Oct-17														█ P37/F2B - Install Pier Segment - Stressing Nailing		
1032-3340	P37/F2B - Install MS at F1B2/Pier37 and Engage FL at F1B/Pier36	2	19-Oct-17	20-Oct-17														█ P37/F2B - Install MS at F1B2/Pier37 and Engage FL at F1B/Pier36		
1032-3360	P37/F2B - T Span Erection (5 pairs)	4	21-Oct-17	25-Oct-17														█ P37/F2B - T Span Erection (5 pairs)		
1032-3380	P38/F4B(MJ Left) - End Span Erection - Hanging Segments	3	26-Oct-17	30-Oct-17														█ P38/F4B(MJ Left) - End Span Erection - Hanging Segments		
1032-3400	P38/F4B(MJ Left) - End Span Erection - Erect Segments	1	31-Oct-17	31-Oct-17														█ P38/F4B(MJ Left) - End Span Erection - Erect Segments		
1032-3420	P38/F4B(MJ Left) - End Span Erection - Stitching	2	01-Nov-17	02-Nov-17														█ P38/F4B(MJ Left) - End Span Erection - Stitching		
1032-3440	P38/F4B(MJ Left) - End Span Erection - Formwork Fixing for and Grouting for Bearing	2	01-Nov-17	02-Nov-17														█ P38/F4B(MJ Left) - End Span Erection - Formwork Fixing for and Grouting for Bearing		
1032-3460	P38/F4B(MJ Left) - End Span Erection - Prestress Span Tendons	2	03-Nov-17	04-Nov-17														█ P38/F4B(MJ Left) - End Span Erection - Prestress Span Tendons		
1032-3480	P38/F4B(MJ Left) - End Span Erection - Remove Hanger Bar & Hanger Beam & Stitching Formwork	1	06-Nov-17	06-Nov-17														█ P38/F4B(MJ Left) - End Span Erection - Remove Hanger Bar & Hanger Beam & Stitching Formwork		
1032-3500	P36/F1B - Install Pier Segment - Place Pier Segment	1	24-Oct-17	24-Oct-17														█ P36/F1B - Install Pier Segment - Place Pier Segment		
1032-3520	P36/F1B - Install Pier Segment - Adjust Segment Level and Location	2	25-Oct-17	26-Oct-17														█ P36/F1B - Install Pier Segment - Adjust Segment Level and Location		
1032-3540	P36/F1B - Install Pier Segment - Grouting the Bearing Upper Plinth	3	27-Oct-17	31-Oct-17														█ P36/F1B - Install Pier Segment - Grouting the Bearing Upper Plinth		
1032-3560	P36/F1B - Install Pier Segment - Stressing Nailing	2	01-Nov-17	02-Nov-17														█ P36/F1B - Install Pier Segment - Stressing Nailing		
1032-3580	P36/F1B - Install MS at F1B/Pier36 and Engage FL at D12	2	03-Nov-17	04-Nov-17														█ P36/F1B - Install MS at F1B/Pier36 and Engage FL at D12		
1032-3600	P36/F1B - T Span Erection (6 pairs)	4	07-Nov-17	10-Nov-17														█ P36/F1B - T Span Erection (6 pairs)		
1032-3620	Abut. D12 - Install Pier Segment - Place Pier Segment	2	11-Nov-17	13-Nov-17														█ Abut. D12 - Install Pier Segment - Place Pier Segment		
1032-3640	Abut. D12 - Install Pier Segment - Adjust Segment Level and Location	3	14-Nov-17	16-Nov-17														█ Abut. D12 - Install Pier Segment - Adjust Segment Level and Location		
1032-3660	Abut. D12 - Install Pier Segment - Install the Tie & Packing System	2	17-Nov-17	18-Nov-17														█ Abut. D12 - Install Pier Segment - Install the Tie & Packing System		
1032-3680	Abut. D12 - Install MS at D12	1	20-Nov-17	20-Nov-17														█ Abut. D12 - Install MS at D12		
Bridge F1B1																				
1032-1200	P36/F1A - T Span Erection (6 pairs)	3	21-Aug-17	23-Aug-17														█ P36/F1A - T Span Erection (6 pairs)		
1032-1220	Abut. D12 - Install MS at D12	1	24-Aug-17	24-Aug-17														█ Abut. D12 - Install MS at D12		
1032-1240	Abut. D12 (MJ Right) - End Span Erection - Hanging Segments	2	25-Aug-17	26-Aug-17														█ Abut. D12 (MJ Right) - End Span Erection - Hanging Segments		
1032-1260	Abut. D12 (MJ Right) - End Span Erection - Erect Segments	2	28-Aug-17	29-Aug-17														█ Abut. D12 (MJ Right) - End Span Erection - Erect Segments		
1032-1280	Abut. D12 (MJ Right) - End Span Erection - Stitching	2	30-Aug-17	31-Aug-17														█ Abut. D12 (MJ Right) - End Span Erection - Stitching		
1032-1300	Abut. D12 (MJ Right) - End Span Erection - Formwork Fixing for and Grouting for Bearing	2	01-Sep-17	02-Sep-17														█ Abut. D12 (MJ Right) - End Span Erection - Formwork Fixing for and Grouting for Bearing		
1032-1320	Abut. D12 (MJ Right) - End Span Erection - Prestress Span Tendons	2	01-Sep-17	02-Sep-17														█ Abut. D12 (MJ Right) - End Span Erection - Prestress Span Tendons		
1032-1340	Abut. D12 (MJ Right) - End Span Erection - Remove Hanger Bar & Hanger Beam & Stitching Formwork	1	04-Sep-17	04-Sep-17														█ Abut. D12 (MJ Right) - End Span Erection - Remove Hanger Bar & Hanger Beam & Stitching Formwork		
1032-1360	P37/F2A - Install Pier Segment - Place Pier Segment	1	05-Sep-17	05-Sep-17														█ P37/F2A - Install Pier Segment - Place Pier Segment		
1032-1380	P37/F2A - Install Pier Segment - Adjust Segment Level and Location	2	06-Sep-17	07-Sep-17														█ P37/F2A - Install Pier Segment - Adjust Segment Level and Location		
1032-1400	P37/F2A - Install Pier Segment - Grouting the Bearing Upper Plinth	1	08-Sep-17	08-Sep-17														█ P37/F2A - Install Pier Segment - Grouting the Bearing Upper Plinth		

- █ Remaining Level of Effort
- █ Remaining Work
- █ Actual Level of Effort
- █ Critical Remaining Work
- █ Actual Work
- ◆ Milestone

Contract HY/2009/19
Three Months Rolling Programme (20.Aug.2017 to 19.Nov.2017)

Activity ID	Activity Name	Rem Dur	Start	Finish	2017													
					September						October				November			
					20	27	03	10	17	24	01	08	15	22	29	05	12	19
1032-1420	P37/F2A - Install Pier Segment - Stressing Nailing	2	09-Sep-17	11-Sep-17	■ P37/F2A - Install Pier Segment - Stressing Nailing													
1032-1440	P37/F2A - Install MS at F1B2/Pier37 and Engage RL at F1B/Pier36	1	12-Sep-17	12-Sep-17	■ P37/F2A - Install MS at F1B2/Pier37 and Engage RL at F1B/Pier36													
1032-1460	P37/F2A - T Span Erection (5 pairs)	3	13-Sep-17	15-Sep-17	■ P37/F2A - T Span Erection (5 pairs)													
1032-1480	P37/F2A-P36/F1A - Mid-span Stitching	2	16-Sep-17	18-Sep-17	■ P37/F2A-P36/F1A - Mid-span Stitching													
1032-1500	P37/F2A-P36/F1A - Prestress Span Tendons	3	19-Sep-17	21-Sep-17	■ P37/F2A-P36/F1A - Prestress Span Tendons													
1032-1520	P38/F3A - Install Pier Segment - Place Pier Segment	1	07-Nov-17	07-Nov-17	■ P38/F3A - Install Pier Segment													
1032-1540	P38/F3A - Install Pier Segment - Adjust Segment Level and Location	2	08-Nov-17	09-Nov-17	■ P38/F3A - Install Pier Segment													
1032-1560	P38/F3A - Install Pier Segment - Grouting the Bearing Upper Plinth	2	10-Nov-17	11-Nov-17	■ P38/F3A - Install Pier Segment													
1032-1580	P38/F3A - Install Pier Segment - Stressing Nailing	1	13-Nov-17	13-Nov-17	■ P38/F3A - Install Pier Segment													
1032-1600	P38/F3A - Install MS at Pier 38 and Engage FL at P37/F2A	2	14-Nov-17	15-Nov-17	■ P38/F3A - Install MS at Pier 38 and Engage FL at P37/F2A													
1032-1620	P38/F3A(MJ Left) - End Span Erection - Hanging Segments	1	16-Nov-17	16-Nov-17	■ P38/F3A(MJ Left) - End Span Erection - Hanging Segments													
1032-1640	P38/F3A(MJ Left) - End Span Erection - Erect Segments	2	16-Nov-17	17-Nov-17	■ P38/F3A(MJ Left) - End Span Erection - Erect Segments													
1032-1660	P38/F3A(MJ Left) - End Span Erection - Stitching	1	18-Nov-17	18-Nov-17	■ P38/F3A(MJ Left) - End Span Erection - Stitching													
1032-1680	P38/F3A(MJ Left) - End Span Erection - Formwork Fixing for and Grouting for Bearing	1	20-Nov-17	20-Nov-17	■ P38/F3A(MJ Left) - End Span Erection - Formwork Fixing for and Grouting for Bearing													
Bridge F5																		
1032-3940	Bridge F5 Deck Construction	2	26-Jun-17 A	22-Aug-17	■ Bridge F5 Deck Construction													
1032-3960	Bridge F5 Median Barriers	30	23-Aug-17	26-Sep-17	■ Bridge F5 Median Barriers													
All Middle Bridge F (Common)																		
1032-4350	TCSS/LV Ducts at Pier 50-51	14	21-Aug-17	05-Sep-17	■ TCSS/LV Ducts at Pier 50-51													
1032-4353	TCSS/LV Ducts at Pier 51-52	14	06-Sep-17	21-Sep-17	■ TCSS/LV Ducts at Pier 51-52													
1032-4354	TCSS/LV Ducts at Pier 52-53	14	22-Sep-17	10-Oct-17	■ TCSS/LV Ducts at Pier 52-53													
1032-4355	TCSS/LV Ducts at Pier 53-54	14	11-Oct-17	26-Oct-17	■ TCSS/LV Ducts at Pier 53-54													
1032-4356	TCSS/LV Ducts at Pier 55-56	14	27-Oct-17	13-Nov-17	■ TCSS/LV Ducts at Pier 55-56													
10.4 - Bridge Deck Demolition																		
10.4.3 - Existing E/B Bridge																		
10412-1700	Demolish Dolphin+Pile Cap & Reconstruct Pier 33 Pile Cap	24	01-Aug-17 A	16-Sep-17	■ Demolish Dolphin+Pile Cap & Reconstruct Pier 33 Pile Cap													
10412-1730	Demolish Dolphin+Pile Cap & Reconstruct Pier 32 Pile Cap	18	12-Jul-17 A	09-Sep-17	■ Demolish Dolphin+Pile Cap & Reconstruct Pier 32 Pile Cap													
10.6 - Tunnel Approach Ramp																		
10.6.1 - Approach Ramp (Excluding Portion IIB)																		
Piling Works																		
1061-3820	Pre Bored H-Pile > Pile Ramp - BN11 A (Low Head Rm)	6	10-Aug-17 A	26-Aug-17	■ Pre Bored H-Pile > Pile Ramp - BN11 A (Low Head Rm)													
1061-3840	Pre Bored H-Pile > Pile Ramp - BN11 A - (H-Pile + Grouting)	1	28-Aug-17	28-Aug-17	■ Pre Bored H-Pile > Pile Ramp - BN11 A - (H-Pile + Grouting)													
1061-3860	Pre Bored H-Pile > Pile Ramp - BN11 B (LHR)	7	28-Aug-17	04-Sep-17	■ Pre Bored H-Pile > Pile Ramp - BN11 B (LHR)													
1061-3880	Pre Bored H-Pile > Pile Ramp - BN11 B - (H-Pile + Grouting)	1	05-Sep-17	05-Sep-17	■ Pre Bored H-Pile > Pile Ramp - BN11 B - (H-Pile + Grouting)													
1061-3900	Pre Bored H-Pile > Pile Ramp - BN12 A (LHR)	7	05-Sep-17	12-Sep-17	■ Pre Bored H-Pile > Pile Ramp - BN12 A (LHR)													

■ Remaining Level of Effort ■ Remaining Work
■ Actual Level of Effort ■ Critical Remaining Work
■ Actual Work ◆ Milestone

Contract HY/2009/19
Three Months Rolling Programme (20.Aug.2017 to 19.Nov.2017)

Activity ID	Activity Name	Rem Dur	Start	Finish	2017											
					September						October				November	
					20	27	03	10	17	24	01	08	15	22	29	05
1061-3920	Pre Bored H-Pile > Pile Ramp - BN12 A - (H-Pile + Grouting)	1	13-Sep-17	13-Sep-17	■ Pre Bored H-Pile > Pile Ramp - BN12 A - (H-Pile + Grouting)											
1061-3940	Pre Bored H-Pile > Pile Ramp - BN12 B (LHR)	7	13-Sep-17	20-Sep-17	■ Pre Bored H-Pile > Pile Ramp - BN12 B (LHR)											
1061-3960	Pre Bored H-Pile > Pile Ramp - BN12 B - (H-Pile + Grouting)	1	21-Sep-17	21-Sep-17	■ Pre Bored H-Pile > Pile Ramp - BN12 B - (H-Pile + Grouting)											
1061-3980	Pre Bored H-Pile > Pile Ramp - BN13 A (LHR)	7	21-Sep-17	28-Sep-17	■ Pre Bored H-Pile > Pile Ramp - BN13 A (LHR)											
1061-4000	Pre Bored H-Pile > Pile Ramp - BN13 A - (H-Pile + Grouting)	1	29-Sep-17	29-Sep-17	■ Pre Bored H-Pile > Pile Ramp - BN13 A - (H-Pile + Grouting)											
1061-4120	Pre Bored H-Pile > Pile Ramp - BN01 B - (H-Pile + Grouting)	1	21-Aug-17	21-Aug-17	■ Pre Bored H-Pile > Pile Ramp - BN01 B - (H-Pile + Grouting)											
1061-4240	Pre Bored H-Pile > Pile Ramp - BN06 A - (H-Pile + Grouting)	1	21-Aug-17	21-Aug-17	■ Pre Bored H-Pile > Pile Ramp - BN06 A - (H-Pile + Grouting)											
Excavation & ELS Works																
1061-5220	Ch 5234 - 5285 > Install 2nd Layer of Strut & Waling	10	17-Aug-17 A	31-Aug-17	■ Ch 5234 - 5285 > Install 2nd Layer of Strut & Waling											
1061-5240	Ch 5234 - 5285 > Excav to FEL	12	01-Sep-17	14-Sep-17	■ Ch 5234 - 5285 > Excav to FEL											
Structure Works																
1061-5560	Bay 6 - Ch 5262 - 5277 > Base Slab - Blinding Layer	1	15-Sep-17	15-Sep-17	■ Bay 6 - Ch 5262 - 5277 > Base Slab - Blinding Layer											
1061-5580	Bay 6 - Ch 5262 - 5277 > Base Slab - Water Proofing Membrane	2	16-Sep-17	18-Sep-17	■ Bay 6 - Ch 5262 - 5277 > Base Slab - Water Proofing Membrane											
1061-5600	Bay 6 - Ch 5262 - 5277 > Base Slab - Rebar Fixing	6	19-Sep-17	25-Sep-17	■ Bay 6 - Ch 5262 - 5277 > Base Slab - Rebar Fixing											
1061-5620	Bay 6 - Ch 5262 - 5277 > Base Slab - Erect Formworks	4	26-Sep-17	29-Sep-17	■ Bay 6 - Ch 5262 - 5277 > Base Slab - Erect Formworks											
1061-5640	Bay 6 - Ch 5262 - 5277 > Base Slab - Concreting	1	30-Sep-17	30-Sep-17	■ Bay 6 - Ch 5262 - 5277 > Base Slab - Concreting											
1061-5660	Bay 5 - Ch 5277 - 5292 > Base Slab - Blinding Layer (WF1)	1	03-Oct-17	03-Oct-17	■ Bay 5 - Ch 5277 - 5292 > Base Slab - Blinding Layer (WF1)											
1061-5680	Bay 5 - Ch 5277 - 5292 > Base Slab - Base Slab - Water Proofing Membrane	3	04-Oct-17	07-Oct-17	■ Bay 5 - Ch 5277 - 5292 > Base Slab - Base Slab - Water Proofing Membrane											
1061-5700	Bay 5 - Ch 5277 - 5292 > Base Slab - Rebar Fixing (WF1)	6	09-Oct-17	14-Oct-17	■ Bay 5 - Ch 5277 - 5292 > Base Slab - Rebar Fixing (WF1)											
1061-5720	Bay 5 - Ch 5277 - 5292 > Base Slab - Erect Formworks (WF1)	3	16-Oct-17	18-Oct-17	■ Bay 5 - Ch 5277 - 5292 > Base Slab - Erect Formworks (WF1)											
1061-5740	Bay 5 - Ch 5277 - 5292 > Base Slab - Concreting (WF1)	1	19-Oct-17	19-Oct-17	■ Bay 5 - Ch 5277 - 5292 > Base Slab - Concreting (WF1)											
1061-5760	Bay 4 - Ch 5292 - 5303 > Base Slab - Blinding Layer (WF1)	1	20-Oct-17	20-Oct-17	■ Bay 4 - Ch 5292 - 5303 > Base Slab - Blinding Layer (WF1)											
1061-5780	Bay 4 - Ch 5292 - 5303 > Base Slab - Base Slab - Water Proofing Membrane	3	21-Oct-17	24-Oct-17	■ Bay 4 - Ch 5292 - 5303 > Base Slab - Base Slab - Water Proofing Membrane											
1061-5800	Bay 4 - Ch 5292 - 5303 > Base Slab - Rebar Fixing (WF1)	5	25-Oct-17	31-Oct-17	■ Bay 4 - Ch 5292 - 5303 > Base Slab - Rebar Fixing (WF1)											
1061-5820	Bay 4 - Ch 5292 - 5303 > Base Slab - Erect Formworks (WF1)	3	01-Nov-17	03-Nov-17	■ Bay 4 - Ch 5292 - 5303 > Base Slab - Erect Formworks (WF1)											
1061-5840	Bay 4 - Ch 5292 - 5303 > Base Slab - Concreting (WF1)	1	04-Nov-17	04-Nov-17	■ Bay 4 - Ch 5292 - 5303 > Base Slab - Concreting (WF1)											
1061-5860	Bay 7 - Ch 5247 - 5262 > Base Slab - Blinding Layer (WF2)	1	03-Oct-17	03-Oct-17	■ Bay 7 - Ch 5247 - 5262 > Base Slab - Blinding Layer (WF2)											
1061-5880	Bay 7 - Ch 5247 - 5262 > Base Slab - Base Slab - Water Proofing Membrane	3	04-Oct-17	07-Oct-17	■ Bay 7 - Ch 5247 - 5262 > Base Slab - Base Slab - Water Proofing Membrane											
1061-5900	Bay 7 - Ch 5247 - 5262 > Base Slab - Rebar Fixing (WF2)	6	09-Oct-17	14-Oct-17	■ Bay 7 - Ch 5247 - 5262 > Base Slab - Rebar Fixing (WF2)											
1061-5920	Bay 7 - Ch 5247 - 5262 > Base Slab - Erect Formworks (WF2)	3	16-Oct-17	18-Oct-17	■ Bay 7 - Ch 5247 - 5262 > Base Slab - Erect Formworks (WF2)											
1061-5940	Bay 7 - Ch 5247 - 5262 > Base Slab - Concreting (WF2)	1	19-Oct-17	19-Oct-17	■ Bay 7 - Ch 5247 - 5262 > Base Slab - Concreting (WF2)											
1061-5960	Bay 8 - Ch 5232 - 5247 > Base Slab - Blinding Layer (WF2)	1	31-Oct-17	31-Oct-17	■ Bay 8 - Ch 5232 - 5247 > Base Slab - Blinding Layer (WF2)											
1061-5980	Bay 8 - Ch 5232 - 5247 > Base Slab - Base Slab - Water Proofing Membrane	3	01-Nov-17	03-Nov-17	■ Bay 8 - Ch 5232 - 5247 > Base Slab - Base Slab - Water Proofing Membrane											
1061-6000	Bay 8 - Ch 5232 - 5247 > Base Slab - Rebar Fixing (WF2)	5	04-Nov-17	09-Nov-17	■ Bay 8 - Ch 5232 - 5247 > Base Slab - Rebar Fixing (WF2)											
1061-6020	Bay 8 - Ch 5232 - 5247 > Base Slab - Erect Formworks (WF2)	3	10-Nov-17	13-Nov-17	■ Bay 8 - Ch 5232 - 5247 > Base Slab - Erect Formworks (WF2)											

Remaining Level of Effort Remaining Work
 Actual Level of Effort Critical Remaining Work
 Actual Work Milestone

Contract HY/2009/19
Three Months Rolling Programme (20.Aug.2017 to 19.Nov.2017)

Activity ID	Activity Name	Rem Dur	Start	Finish	2017													
					September				October				November					
					20	27	03	10	17	24	01	08	15	22	29	05	12	19
1061-6040	Bay 8- Ch 5232 - 5247 > Base Slab - Concreting (WF2)	1	14-Nov-17	14-Nov-17														■ Bay 8- Ch 5232 - 5
1061-6060	Bay 5 & 6 > Side Wall - Lower Portion - Install Waterproofing Membrane	1	20-Oct-17	20-Oct-17														■ Bay 5 & 6 > Side Wall - Lower Portion - Instal Waterpro
1061-6080	Bay 5 & 6 > Side Wall - Lower Portion - Rebar Fixing	2	21-Oct-17	23-Oct-17														■ Bay 5 & 6 > Side Wall - Lower Portion - Rebar Fixin
1061-6100	Bay 5 & 6 > Side Wall - Lower Portion - Erect Formworks	2	24-Oct-17	25-Oct-17														■ Bay 5 & 6 > Side Wall - Lower Portion - Erect Fo
1061-6120	Bay 5 & 6 > Side Wall - Lower Portion - Concreting	1	26-Oct-17	26-Oct-17														■ Bay 5 & 6 > Side Wall - Lower Portion - Concre
1061-6140	Bay 5 & 6 > Side Wall - Lower Portion - Backfill Behind Side Wall	3	27-Oct-17	31-Oct-17														■ Bay 5 & 6 > Side Wall - Lower Portion -
1061-6160	Bay 5 & 6 > Side Wall - Lower Portion - Cast Temp Concrete Slab (3days curing)	4	01-Nov-17	04-Nov-17														■ Bay 5 & 6 > Side Wall - Lower Por
1061-6180	Bay 5 & 6 > Side Wall - Lower Portion - Remove 1st & 2nd Struts & Waling	6	06-Nov-17	11-Nov-17														■ Bay 5 & 6 > Side Wall -
1061-6200	Bay 5 & 6 > Side Wall - Upper Portion - Erect Scaffolding & Working Platform	4	13-Nov-17	16-Nov-17														■ Bay 5 & 6 > Side
Retaining Walls & Trough Structure B,C & D																		
1061-6860	Construct Retaining Wall E Pile Cap (7 nos)	24	06-Mar-17 A	16-Sep-17	■ Construct Retaining Wal E Pile Cap (7 nos)													
1061-6880	Construct Retaining Wall E1 (Ch 5332 - 5371)	18	18-Sep-17	10-Oct-17	■ Construct Retaining Wal E1 (Ch 5332 - 5371)													
1061-6900	Construct Retaining Wall E2 (Ch 5371 - 5398)	18	11-Oct-17	01-Nov-17	■ Construct Retaining Wal E2 (Ch 5371													
1061-6920	Construct Retaining Wall E3 (Ch 5398 - 5419)	18	18-Sep-17	10-Oct-17	■ Construct Retaining Wal E3 (Ch 5398 - 5419)													
1061-6940	Construct Retaining Wall F1 (Ch 5330 - 5371)	18	18-Sep-17	10-Oct-17	■ Construct Retaining Wal F1 (Ch 5330 - 5371)													
1061-6960	Construct Retaining Wall F2 (Ch 5371 - 5398)	18	11-Oct-17	01-Nov-17	■ Construct Retaining Wal F2 (Ch 5371													
1061-6980	Construct Retaining Wall F3 (Ch 5398 - 5419)	18	18-Sep-17	10-Oct-17	■ Construct Retaining Wal F3 (Ch 5398 - 5419)													
Landscape Deck																		
1061-7260	Ch 5331 - 5419 > Construct LD Middle Pile Cap (7nos)	21	04-Oct-17	30-Oct-17	■ Ch 5331 - 5419 > Construct LD Middle P													
10.6.2 - Approach Ramp (Within Portion IIB)																		
ELS																		
A1005	Preboring Works and Sheet Pile at North Wall - Rig 3	21	11-Jul-17 A	13-Sep-17	■ Preboring Works and Sheet Pile at North Wall - Rig 3													
A1006	Preboring Works and Sheet Pile at North Wall - Rig 4	21	17-Jul-17 A	13-Sep-17	■ Preboring Works and Sheet Pile at North Wall - Rig 4													
A1008	King Post	25	08-Aug-17 A	18-Sep-17	■ King Post													
A1010	Dewatering System and Instrumentation installation	28	21-Aug-17	21-Sep-17	■ Dewatering System and Instrumentation installation													
A1020	Pumping Test	6	30-Sep-17	09-Oct-17	■ Pumping Test													
A1030	Excavation Part 1 (1500m^3 / day)	9	10-Oct-17	19-Oct-17	■ Excavation Part 1 (1500m^3 / day)													
A1040	ELS Installation and Excavation Part 2 (1200m^3 / day)	12	20-Oct-17	03-Nov-17	■ ELS Installation and Excavation Part													
A1050	ELS Installation and Excavation Part 3 (750m^3 / day)	8	04-Nov-17	13-Nov-17	■ ELS Installation and													
A1060	ELS Installation and Excavation Part 4 (750m^3 / day)	17	14-Nov-17	02-Dec-17	■													

■ Remaining Level of Effort ■ Remaining Work
■ Actual Level of Effort ■ Critical Remaining Work
■ Actual Work ◆ ◆ Milestone

Contract HY/2009/19
Three Months Rolling Programme (20.Aug.2017 to 19.Nov.2017)

China State Construction Engineering (Hong Kong) Ltd.

Contract No. HY/2009/15 - Central Wan Chai By Pass - Tunnel (Causeway Bay)

Activity Name	Start	Finish	2017		
			Jul	Aug	Sep
Hung Hing Road Resurfacing	1/6/2017	30/9/2017			
Defect works inside tunnel	1/4/2017	30/9/2017			

Activity ID	Activity Name	Original Duration	Start	Finish	2017											
					May			Jun			Jul			Aug		
Total		1791d	21-Mar-13 A	10-Mar-18												
DWP-07 - (6) - Update Progress As of 20 May 17		1791d	21-Mar-13 A	10-Mar-18												
Works in KD2		93d	06-Mar-17 A	04-Jul-17												
Works in TS3-East		93d	06-Mar-17 A	04-Jul-17												
Removal of Temporary Reclamation at TS3(E)		93d	06-Mar-17 A	04-Jul-17												
TS3E Remaining Works & TS3E/TS3W, TS3E/TS2 Stitching Works		93d	06-Mar-17 A	04-Jul-17												
West Bound Tunnel (W/B)		41d	21-May-17	30-Jun-17												
Outstanding Reinforced Concrete Works		41d	21-May-17	30-Jun-17												
A6580	Joint Site Walk	5d	21-May-17	25-May-17	Joint Site Walk											
A6590	Handover Date	1d	30-Jun-17	30-Jun-17	Handover Date											
Stitching of TS2 & TS3E (5.0 m Tunnel Length for Base Slab, Roof Slab, Approx. 15 m length for OHVD)		40d	21-May-17	29-Jun-17												
A6650	TS2/TS3E OHVD (Hindrance: Falsework Erection and Rebar Lifting) - 10 days	23d	21-May-17	12-Jun-17	TS2/TS3E OHVD (Hindrance: Falsework Erection and Rebar Lifting) - 10 days											
A6660	Falsework Removal for OHVD - 7 days	7d	23-Jun-17	29-Jun-17	Falsework Removal for OHVD - 7 days											
Profile Barrier and Maintenance Walkway		8d	21-May-17	28-May-17												
A6700	Install Precast Concrete Covers on Cable Trough (2 X 90m)	8d	21-May-17	28-May-17	Install Precast Concrete Covers on Cable Trough (2 X 90m)											
East Bound Tunnel (E/B)		93d	06-Mar-17 A	04-Jul-17												
Outstanding Reinforced Concrete Works		93d	06-Mar-17 A	04-Jul-17												
A6960	Joint Site Walk	5d	29-Jun-17	03-Jul-17	Joint Site Walk											
A6970	Handover Date	1d	04-Jul-17	04-Jul-17	Handover Date											
Stitching of TS2 & TS3E (5.0 m Length for Base Slab, Roof Slab, Approx. 15 m length for OHVD)		87d	06-Mar-17 A	28-Jun-17												
A6860	TS2/TS3E OHVD (Hindrance: Falsework Erection and Rebar Lifting) - 10 days	10d	06-Mar-17 A	11-Jun-17	TS2/TS3E OHVD (Hindrance: Falsework Erection and Rebar Lifting) - 10 days											
A6870	Falsework Removal for OHVD - 7 days	7d	22-Jun-17	28-Jun-17	Falsework Removal for OHVD - 7 days											
Works in KD7		81d	23-Mar-17 A	19-Jun-17												
Works in TS3-West		81d	23-Mar-17 A	19-Jun-17												
Tunnel Structure		81d	23-Mar-17 A	19-Jun-17												
Skin Wall Removal Works between TS4/TS3W and Shaft D Closure		81d	23-Mar-17 A	19-Jun-17												
A2590	Skin Wall Removal Works between TS4/TS3W - 20 days (2nd stage) - After Tunnel Roof Slab Completion - E/B and W/B	20d	23-Mar-17 A	30-May-17 A	Skin Wall Removal Works between TS4/TS3W - 20 days (2nd stage) - After Tunnel Roof Slab Completion - E/B and W/B											
A2600	Construction of Remaining Tunnel Structure between CH. 4260.2- 4265.2 at SOL T100 for Mainline E/B, W/B, SR8	30d	10-May-17 A	19-Jun-17	Construction of Remaining Tunnel Structure between CH. 4260.2- 4265.2 at SOL T100 for Mainline E/B, W/B, SR8											
Works in KD8		127d	31-Mar-17 A	24-Aug-17												
TS3W - Remove Temporary Reclamation		127d	31-Mar-17 A	24-Aug-17												
Stage 3 - North to East Side (Bay 19 to bay 26)		16d	14-Apr-17 A	29-Apr-17 A												
North West D-wall Opening		16d	14-Apr-17 A	29-Apr-17 A												
A2730	Vertical cut at Panel DW02 to NA6 (19 nos.)	8d	14-Apr-17 A	20-Apr-17 A	NA6 (19 nos.)											
A2740	Horizontal cut at Panel DW02 to NA6 (25 nos.)	8d	21-Apr-17 A	29-Apr-17 A	cut at Panel DW02 to NA6 (25 nos.)											
Stage 4 - West & South Side (Remove Seawall Block Bay Z4-23 & 24, Excavate to -4.35mPD)		76d	31-Mar-17 A	15-Jun-17												
West Side		49d	31-Mar-17 A	22-May-17 A												
A2790	Remove seawall blocks at Bay Bay Z4-23 to Z4-24 (249 nos.)	5d	31-Mar-17 A	15-May-17 A	Remove seawall blocks at Bay Bay Z4-23 to Z4-24 (249 nos.)											
A2800	Remove filled material to -7.0mPD (West)	5d	22-Apr-17 A	22-May-17 A	Remove filled material to -7.0mPD (West)											
North East Side		48d	19-Apr-17 A	31-May-17 A												
A2810	Core D-wall cut holes at Panel W1D1 to W1D32 (128 nos.) (North Side)	14d	19-Apr-17 A	26-Apr-17 A	holes at Panel W1D1 to W1D32 (128 nos.) (North Side)											
A2820	Vertical cut at Panel W1D1 to W1D32 (96 nos.) (North Side)	16d	27-Apr-17 A	17-May-17 A	Vertical cut at Panel W1D1 to W1D32 (96 nos.) (North Side)											
A2830	Horizontal cut at Panel W1D1 to W1D32 (128 nos.) (North Side)	20d	06-May-17 A	31-May-17 A	Horizontal cut at Panel W1D1 to W1D32 (128 nos.) (North Side)											
East Side		64d	20-Apr-17 A	31-May-17 A												

- Actual Work
- Remaining Work
- Critical Remaining Work
- ◆ Milestone

Date	Revision	Checked	Approved
20-May-17	DWP-07 (6) - 3 Months Rolling	FS	TL

Activity ID	Activity Name	Original Duration	Start	Finish	2017			
					May	Jun	Jul	Aug
A2840	Core D-wall cut holes at Panel TZ31 to TZ38 (32 nos.) (East Side)	10d	20-Apr-17 A	26-Apr-17 A	Core D-wall cut holes at Panel TZ31 to TZ38 (32 nos.) (East Side)			
A2850	Vertical cut at Panel TZ31 to TZ38 (24 nos.) (East Side)	9d	11-May-17 A	24-May-17 A	Vertical cut at Panel TZ31 to TZ38 (24 nos.) (East Side)			
A2860	Horizontal cut at Panel TZ31 to TZ38 (32 nos.) (East Side)	10d	23-May-17 A	31-May-17 A	Horizontal cut at Panel TZ31 to TZ38 (32 nos.) (East Side)			
South Side		30d	12-May-17 A	15-Jun-17				
A2870	Remove filled material to -4.35mPD (41,300m3)	30d	12-May-17 A	15-Jun-17	Remove filled material to -4.35mPD (41,300m3)			
Stage 5 - West & South side (Reeve Seawall Block Bay 24 7 25, Excavate to -7.0mPD)		44d	26-Apr-17 A	03-Jul-17				
A2920	Vertical cut at Panel BWD2 to BWD9 (22 nos.) (West Side)	8d	26-Apr-17 A	02-May-17 A	Vertical cut at Panel BWD2 to BWD9 (22 nos.) (West Side)			
A2930	Horizontal cut at Panel BWD2 to BWD9 (29 nos.) (West Side)	8d	06-May-17 A	21-May-17 A	Horizontal cut at Panel BWD2 to BWD9 (29 nos.) (West Side)			
A2880	Remove seawall blocks at Bay 24, 25 (264 nos.) (South West)	6d	21-May-17 A	21-Jun-17	Remove seawall blocks at Bay 24, 25 (264 nos.) (South West)			
A2890	Remove seawall blocks at Bay 2 to 4 (550 nos.) (South East)	11d	16-Jun-17	26-Jun-17	Remove seawall blocks at Bay 2 to 4 (550 nos.) (South East)			
A2900	Remove filled material to -7.0mPD (South)	7d	27-Jun-17	03-Jul-17	Remove filled material to -7.0mPD (South)			
Stage 6 - West & South Side (Saw Cut D-wall + Shaft D)		70d	12-Apr-17 A	27-Jul-17				
A2950	Core D-wall cut holes at PanelW2D1 to W2D18 (72 nos.) (South West)	9d	12-Apr-17 A	04-Jul-17	Core D-wall cut holes at PanelW2D1 to W2D18 (72 nos.) (South West)			
A2940	Remove fill material to -7.0mPD around shaft D	5d	23-Apr-17 A	26-Apr-17 A	Remove fill material to -7.0mPD around shaft D			
A2960	Vertical cut at Panel W2D1 to W2D18 (54 nos.) (South West)	18d	26-Apr-17 A	04-Jul-17	Vertical cut at Panel W2D1 to W2D18 (54 nos.) (South West)			
A2970	Horizontal cut at Panel W2D1 to W2D18 (72 nos.) (South West)	18d	04-Jul-17	21-Jul-17	Horizontal cut at Panel W2D1 to W2D18 (72 nos.) (South West)			
A2980	Core D-wall cut holes at Panel W2D23 to W2D34 (50 nos.) (South East)	10d	04-Jul-17	13-Jul-17	Core D-wall cut holes at Panel W2D23 to W2D34 (50 nos.) (South East)			
A2990	Vertical cut at Panel W2D23 to W2D34 (38 nos.) (South East)	13d	08-Jul-17	20-Jul-17	Vertical cut at Panel W2D23 to W2D34 (38 nos.) (South East)			
A3000	Horizontal cut at Panel W2D23 to W2D34 (50 nos.) (South East)	13d	15-Jul-17	27-Jul-17	Horizontal cut at Panel W2D23 to W2D34 (50 nos.) (South East)			
Stage 7 - West & South Side (Saw Cut Shaft D, Excavate to -7.0mPD at SR8)		70d	26-Apr-17 A	03-Aug-17				
A3010	Vertical cut at Shaft D (14 nos.)	10d	26-Apr-17 A	30-Apr-17 A	Vertical cut at Shaft D (14 nos.)			
A3020	Horizontal cut at Shaft D (14 nos.)	5d	28-Apr-17 A	04-May-17 A	Horizontal cut at Shaft D (14 nos.)			
A3030	Remove filled material to -7.0mPD at SR8	7d	28-Jul-17	03-Aug-17	Remove filled material to -7.0mPD at SR8			
Stage 8 - South East & West Side (Remove Seawall Block Bay Z4-22 to Bay 23, Saw Cut D-wall at SR8)		96d	21-May-17	24-Aug-17				
South West Side		42d	21-May-17	01-Jul-17				
A3040	Remove seawall blocks at Bay Z4-22 to Bay 23 (741 nos.)	15d	21-May-17	04-Jun-17	Remove seawall blocks at Bay Z4-22 to Bay 23 (741 nos.)			
A3050	Remove filled material to -7.0mPD (South West)	8d	05-Jun-17	12-Jun-17	Remove filled material to -7.0mPD (South West)			
A3060	Vertical cut at Panel BWD10 to SA7 (26 nos.) (South West)	9d	13-Jun-17	21-Jun-17	Vertical cut at Panel BWD10 to SA7 (26 nos.) (South West)			
A3070	Horizontal cut at Panel BWD10 to SA7 (37 nos.) (South West)	10d	22-Jun-17	01-Jul-17	Horizontal cut at Panel BWD10 to SA7 (37 nos.) (South West)			
SR08 - West Wall		21d	04-Aug-17	24-Aug-17				
A3080	Vertical cut at Panel W4D1 to W4D11 (28 nos.) (SR8)	10d	04-Aug-17	13-Aug-17	Vertical cut at Panel W4D1 to W4D11 (28 nos.) (SR8)			
A3090	Horizontal cut at Panel W4D1 to W4D11 (39 nos.) (SR8)	11d	14-Aug-17	24-Aug-17	Horizontal cut at Panel W4D1 to W4D11 (39 nos.) (SR8)			
SR08 - East Wall		19d	04-Aug-17	22-Aug-17				
A7010	Vertical cut at Panel W4D1 to W4D11 (26 nos.)	9d	04-Aug-17	12-Aug-17	Vertical cut at Panel W4D1 to W4D11 (26 nos.)			
A7020	Horizontal cut at Panel W3D1 to W3D7 (36 nos.)	10d	13-Aug-17	22-Aug-17	Horizontal cut at Panel W3D1 to W3D7 (36 nos.)			
Works in KD6		225d	22-Jan-17 A	15-Jul-17				
Works in SR8 (Open Cut Method)		225d	22-Jan-17 A	15-Jul-17				
SR8 (Zone C) - Ch. 528 to Ch. 368		177d	23-Mar-17 A	05-Jun-17				
Zone C - Tunnel Structure		177d	23-Mar-17 A	05-Jun-17				
200mm Thick OHVD Slab & 400mm Thick Hanger Wall		9d	21-May-17	29-May-17				
Bay C6		9d	21-May-17	29-May-17				
A7570	C6 - Construct OHVD Slab & Hanger Wall	9d	21-May-17	29-May-17	C6 - Construct OHVD Slab & Hanger Wall			
1.2m Thick Roof Slab		9d	23-Mar-17 A	16-May-17 A				
Bay C6		9d	23-Mar-17 A	16-May-17 A				

Activity ID	Activity Name	Original Duration	Start	Finish	2017			
					May	Jun	Jul	Aug
A7630	C6 - Partial Roof + Up Stand Wall Construction for Access Shaft	9d	23-Mar-17 A	16-May-17 A	C6 - Partial Roof + Up Stand Wall Construction for Access Shaft			
Removal of Roof Falsework - 10 days Curing		4d	23-May-17 A	27-May-17 A				
A7680	C6 - Removal of Falsework of Roof slab	4d	23-May-17 A	27-May-17 A	C6 - Removal of Falsework of Roof slab			
Egress Passage - EP01		14d	06-Apr-17 A	24-Apr-17 A				
Bay C3		14d	06-Apr-17 A	24-Apr-17 A				
A8030	C3 - Dismantle Scaffolding of EP01 Roof Slab - 10 days Curing	14d	06-Apr-17 A	24-Apr-17 A	Dismantling of EP01 Roof Slab - 10 days Curing			
Bay C4		14d	06-Apr-17 A	24-Apr-17 A				
A8040	C4 - Dismantle Scaffolding of EP01 Roof Slab - 10 days Curing	14d	06-Apr-17 A	24-Apr-17 A	Dismantling of EP01 Roof Slab - 10 days Curing			
Utility Trough		16d	21-May-17	05-Jun-17				
Bay C1		16d	21-May-17	05-Jun-17				
A7790	RHS / C1 - Backing Concrete	4d	21-May-17	24-May-17	RHS / C1 - Backing Concrete			
A7800	RHS / C1 - Profile Barrier	4d	25-May-17	28-May-17	RHS / C1 - Profile Barrier			
A7770	LHS / C1 - Backing Concrete	4d	29-May-17	01-Jun-17	LHS / C1 - Backing Concrete			
A7780	LHS / C1 - Profile Barrier	4d	02-Jun-17	05-Jun-17	LHS / C1 - Profile Barrier			
Bay C2		16d	21-May-17	05-Jun-17				
A7830	RHS / C2 - Backing Concrete	4d	21-May-17	24-May-17	RHS / C2 - Backing Concrete			
A7840	RHS / C2 - Profile Barrier	4d	25-May-17	28-May-17	RHS / C2 - Profile Barrier			
A7810	LHS / C2 - Backing Concrete	4d	29-May-17	01-Jun-17	LHS / C2 - Backing Concrete			
A7820	LHS / C2 - Profile Barrier	4d	02-Jun-17	05-Jun-17	LHS / C2 - Profile Barrier			
Bay C3		16d	21-May-17	05-Jun-17				
A7870	RHS / C3 - Backing Concrete	4d	21-May-17	24-May-17	RHS / C3 - Backing Concrete			
A7880	RHS / C3 - Profile Barrier	4d	25-May-17	28-May-17	RHS / C3 - Profile Barrier			
A7850	LHS / C3 - Backing Concrete	4d	29-May-17	01-Jun-17	LHS / C3 - Backing Concrete			
A7860	LHS / C3 - Profile Barrier	4d	02-Jun-17	05-Jun-17	LHS / C3 - Profile Barrier			
Bay C4		16d	21-May-17	05-Jun-17				
A7910	RHS / C4 - Backing Concrete	4d	21-May-17	24-May-17	RHS / C4 - Backing Concrete			
A7920	RHS / C4 - Profile Barrier	4d	25-May-17	28-May-17	RHS / C4 - Profile Barrier			
A7890	LHS / C4 - Backing Concrete	4d	29-May-17	01-Jun-17	LHS / C4 - Backing Concrete			
A7900	LHS / C4 - Profile Barrier	4d	02-Jun-17	05-Jun-17	LHS / C4 - Profile Barrier			
Bay C5		16d	21-May-17	05-Jun-17				
A7950	RHS / C5 - Backing Concrete	4d	21-May-17	24-May-17	RHS / C5 - Backing Concrete			
A7960	RHS / C5 - Profile Barrier	4d	25-May-17	28-May-17	RHS / C5 - Profile Barrier			
A7930	LHS / C5 - Backing Concrete	4d	29-May-17	01-Jun-17	LHS / C5 - Backing Concrete			
A7940	LHS / C5 - Profile Barrier	4d	02-Jun-17	05-Jun-17	LHS / C5 - Profile Barrier			
SR8 (Zone B) - Ch.385.000 to Ch.317.500 - (Inside Victoria Park to Tunnel Portal)		56d	09-May-17 A	15-Jul-17				
SR8 (Zone B) Tunnel - ELS / CCT / BF Works (7 Bays Ch. 385.000 to Ch.317.500)		56d	09-May-17 A	15-Jul-17				
Portal Structure		56d	09-May-17 A	15-Jul-17				
OHVD		23d	09-May-17 A	12-Jun-17				
Bay B1 + B2 (CH338.625 to CH368)		23d	09-May-17 A	12-Jun-17				
SR8_ZB_1390	Zone B - OHVD - Erect Scaffolding & Soffit Formwork	6d	09-May-17 A	15-May-17 A	Zone B - OHVD - Erect Scaffolding & Soffit Formwork			
SR8_ZB_1400	Zone B - Redrill & Install Rebar on Soffit of Roof Slab	10d	16-May-17 A	25-May-17 A	Zone B - Redrill & Install Rebar on Soffit of Roof Slab			
SR8_ZB_1440	Zone B - OHVD Place Concrete to OHVD Slab & Wall	1d	24-May-17	24-May-17	Zone B - OHVD Place Concrete to OHVD Slab & Wall			
SR8_ZB_1450	Zone B - OHVD Curing Period for OHVD Slab	10d	25-May-17	06-Jun-17	Zone B - OHVD Curing Period for OHVD Slab			
SR8_ZB_1420	Zone B - OHVD - Rebar Fixing for Slab & Hanger Wall of OHVD	4d	26-May-17 A	30-May-17 A	Zone B - OHVD - Rebar Fixing for Slab & Hanger Wall of OHVD			

- Actual Work
- Remaining Work
- Critical Remaining Work
- ◆ Milestone

Date	Revision	Checked	Approved
20-May-17	DWP-07 (6) - 3 Months Rolling	FS	TL

Activity ID	Activity Name	Original Duration	Start	Finish	2017			
					May	Jun	Jul	Aug
SR8_ZB_1430	Zone B - OHVD Erect Hanger Wall Formwork for OHVD	2d	31-May-17 A	23-May-17				
SR8_ZB_1460	Zone B - OHVD Remove Soffit Formwork & Scaffolding	5d	07-Jun-17	12-Jun-17				
Utility Trough		28d	13-Jun-17	15-Jul-17				
Left Hand Side		21d	21-Jun-17	15-Jul-17				
SR8_ZB_1570	Zone B - U trough (LHS) Bay 3	7d	21-Jun-17	28-Jun-17				
SR8_ZB_1560	Zone B - U trough (LHS) Bay 2	7d	29-Jun-17	07-Jul-17				
SR8_ZB_1550	Zone B - U trough (LHS) Bay 1	7d	08-Jul-17	15-Jul-17				
Right Hand Side		21d	13-Jun-17	07-Jul-17				
SR8_ZB_1600	Zone B - U trough (RHS) Bay 3	7d	13-Jun-17	20-Jun-17				
SR8_ZB_1590	Zone B - U trough (RHS) Bay 2	7d	21-Jun-17	28-Jun-17				
SR8_ZB_1580	Zone B - U trough (RHS) Bay 1	7d	29-Jun-17	07-Jul-17				
Pump House		52d	21-May-17	11-Jul-17				
Remining Works inside Pump Sump E		52d	21-May-17	11-Jul-17				
SR8_ZB_1890	Steel Works Installation inside Pump Sump E	45d	21-May-17	04-Jul-17				
SR8_ZB_1900	Installation Manhole Covers for Pump Sump E	7d	05-Jul-17	11-Jul-17				
SR8 (Zone A) - Ch 317.500 to Ch 210.000 - U-Structure & Slab (Victoria Park)		28d	22-Jan-17 A	26-Jun-17				
RC CCT & Backfill Ch317.5000 to Ch240.000		28d	22-Jan-17 A	26-Jun-17				
Structure		28d	22-Jan-17 A	26-Jun-17				
Utility Through		28d	22-Jan-17 A	26-Jun-17				
SR8_ZA_1260	Zone A - Utility Trough for Zone A (CH240 to CH317)	28d	22-Jan-17 A	26-Jun-17				
Works in KD9 (Include Re-provisioning Works of KD4,KD5)		330d	12-Dec-16 A	12-Oct-17				
External Works Under KD9		330d	12-Dec-16 A	12-Oct-17				
Tsing Fung St - RW & Subway Extension & Toe Wall at Hing Fat St		172d	01-Mar-17 A	07-Sep-17				
Retaining Wall + Toe Wall at Hing Fat Street		172d	01-Mar-17 A	07-Sep-17				
Retaining Wall RW8D		58d	01-Mar-17 A	02-Jun-17				
Works along RW8D During Reopen Hing Fat Street Footpath to Public		58d	01-Mar-17 A	02-Jun-17				
A4910	Close slow lane of HFS to cut coping of RW8D and subway	20d	01-Mar-17 A	26-Apr-17 A				
A4920	Lay temp bituminous pavement for road diversion (from RW8D to Subway)	3d	22-May-17	24-May-17				
A4940	Install steel vehicle parapet on RW8C, subway and RW8D	10d	22-May-17	02-Jun-17				
Retaining Walls RW8E, Sign Footings & Sewer Pipe (SK266G, SK539C, SK375B)		127d	19-Apr-17 A	07-Sep-17				
A4620	Excavate and lay blinding layer of RW8E (Including ELS)	14d	19-Apr-17 A	15-May-17 A				
A4650	MH2-70 to MH2-71 (150 dia. foul sewer pipe)	12d	02-May-17 A	13-May-17 A				
A4670	MH2-72 to MH2-73	12d	15-May-17 A	27-May-17 A				
A4630	Construction of RW8E and toe wall (2+1 bays, 32m long)	45d	16-May-17 A	27-Jun-17				
A4880	DS16 - Sign Frame Installation	14d	21-May-17	03-Jun-17				
A4640	Backfill and subsoil drainage system behind RW8E	14d	28-Jun-17	14-Jul-17				
A4680	MH 2-73 to Extg MH (on footpath)	12d	15-Jul-17	28-Jul-17				
A4690	OHVD and 5m CCTV high mast footing on footpath	14d	29-Jul-17	14-Aug-17				
A4900	TCSS Drawpit and ducts	21d	15-Aug-17	07-Sep-17				
Storm Drain Pipe behind RW8C along Tsing Fung Street (SK547A)		28d	15-May-17 A	23-Jun-17				
A4540	Modified MH shaft A2 at extg box culvert near MH TFS-04A	14d	15-May-17 A	30-May-17 A				
A6410	MHTFS-06 to extg MH A3 (at slow lane of TFS)	14d	22-May-17	07-Jun-17				
A8050	MHTFS-05 to extg MH A3 (gully)	14d	08-Jun-17	23-Jun-17				
Sign Footings at Victoria Park		75d	22-May-17	18-Aug-17				

Activity ID	Activity Name	Original Duration	Start	Finish	2017			
					May	Jun	Jul	Aug
A4570	Construction of 5m CCTV, AID, OHVD, TSG, luminance meter at verge inside VP	60d	22-May-17*	01-Aug-17				Construction of 5m CCTV, AID, OHVD, TSG,
A4580	All drawpits (ATC, E&M and lighting) and ductings at verge inside VP (SK375B)	60d	09-Jun-17	18-Aug-17				All drawpits (
Boundary Fence, Type 2 Railing Footings & Fence Wall From RW8C to Zone B		267d	12-Dec-16 A	12-Oct-17				
A8070	Fence wall between BGO and Zone A (78.2m)	90d	12-Dec-16 A	01-Aug-17				Fence wall between BGO and Zone A (78.2m)
A4700	Construction of boundary fence from RW8C toe wall to 15m CCTV high mast (approx. 53m)	50d	19-Dec-16 A	20-Jun-17				Construction of boundary fence from RW8C toe wall to 15m CCTV high mast (approx. 53m)
A4710	Modification/ Re-construction of extg type 2 railing footing in front of RW8C (approx. 40m)	60d	10-Feb-17 A	30-Aug-17				
A4720	Construction of boundary fence from 15m CCTV high mast to Zone A at CH210 (approx. 50m)	50d	21-Jun-17	18-Aug-17				Construction
A4730	Construction of boundary fence near nursery compound (approx. 167m, after completion of MH 2-73)	90d	27-Jun-17	12-Oct-17				
Other Storm, Sewerage Pipe & Irrigation System in VP (SK336E, SK539D)		170d	21-Feb-17 A	05-Sep-17				
A4770	MH2-71 to TFS-06 via MH2-72 and MH 2-73 (300 dia. concrete pipe)	40d	21-Feb-17 A	26-Jun-17				MH2-71 to TFS-06 via MH2-72 and MH 2-73 (300 dia. concrete pipe)
A4740	FMH-B01 to Extg 1-40 (5 MHs and 7 foul sewer PE pipeline)	90d	22-May-17	05-Sep-17				
A4970	Irrigation Main Laying	14d	27-Jun-17	10-Jul-17				Irrigation Main Laying
A4760	MHB (beside pump sump E) to MH2-70 (300 dia. stormwater pipeline)	14d	27-Jun-17	13-Jul-17				MHB (beside pump sump E) to MH2-70 (300 dia. stormwater pipeline)
A4980	Water Points Installation	14d	11-Jul-17	24-Jul-17				Water Points Installation
Preparation Works before Implementation TTA at Central Median		172d	02-Feb-17 A	20-Aug-17				
A4795	Excavate to formation level and lay subbase, fix K1 kerb along TFS	14d	02-Feb-17 A	05-Jun-17				Excavate to formation level and lay subbase, fix K1 kerb along TFS
A4890	Laying Ducting Cross Access Ramp Down to Zone C SR8 Tunnel	60d	21-May-17	19-Jul-17				Laying Ducting Cross Access Ramp Down to Zone C SR8 Tunnel
A4930	Shifting Site Entrance 6A	4d	20-Jul-17	23-Jul-17				Shifting Site Entrance 6A
A4950	Laying Ducting in New SR8 Approaching Island	14d	24-Jul-17	06-Aug-17				Laying Ducting in New SR8 Approach
A5020	Forming Island Including Sub-base & Kerbing	14d	07-Aug-17	20-Aug-17				Forming
Reverting Traffic for IEC, VP Rd & TF St & Seawall Reinstatement (KD9)		109d	27-Mar-17 A	27-Aug-17				
TTA Revert Traffic Back to Original Alignment		109d	27-Mar-17 A	27-Aug-17				
Preparation Works - Backfill of Zone C to Top of Tunnel Structure		56d	27-Mar-17 A	10-Jun-17				
A5790	Waterproofing & Screeding to Roof	4d	27-Mar-17 A	22-May-17 A				Waterproofing & Screeding to Roof
A5800	Load Transfer for King Post	6d	05-Apr-17 A	25-May-17 A				Load Transfer for King Post
A5820	Zone C - Bay C1 to C5 Backfill to Formation & Remove Struts SL1 to SL3 (Up to +2.5mPD)	44d	10-Apr-17 A	10-Jun-17				Zone C - Bay C1 to C5 Backfill to Formation & Remove Struts SL1 to SL3 (Up to +2.5mPD)
A5780	Curing to Roof Slab of Zone C	3d	17-May-17 A	19-May-17 A				Curing to Roof Slab of Zone C
A5810	Make Good Box-out Left by King Post	2d	26-May-17 A	27-May-17 A				Make Good Box-out Left by King Post
East Bound TTA - IEC East Bound, Victoria Park Road & Footpath along Sea Side		78d	11-Jun-17	27-Aug-17				
Stage 1 - IEC (East Bound)		36d	11-Jun-17	16-Jul-17				
A5240	IEC/EB - Construct Footing of Sign Gantry & Wing Wall	17d	11-Jun-17	27-Jun-17				IEC/EB - Construct Footing of Sign Gantry & Wing Wall
A5260	IEC/EB - Backfill to Formation Level (Approx. 2.2mPD to +3.9mPD)	5d	11-Jun-17	15-Jun-17				IEC/EB - Backfill to Formation Level (Approx. 2.2mPD to +3.9mPD)
A5270	IEC/EB - Reconstruct Wing Wall of Abutment M (approx. 6m)	10d	11-Jun-17	20-Jun-17				IEC/EB - Reconstruct Wing Wall of Abutment M (approx. 6m)
A5280	IEC/EB - Cast Central Median	21d	11-Jun-17	01-Jul-17				IEC/EB - Cast Central Median
A5310	IEC/EB - Remove Temporary Utilities Supports at IEC	3d	11-Jun-17	13-Jun-17				IEC/EB - Remove Temporary Utilities Supports at IEC
A3285	IEC/EB - Cut and Remove Pipe Pile (2m Below Ground Level)	7d	11-Jun-17	17-Jun-17				IEC/EB - Cut and Remove Pipe Pile (2m Below Ground Level)
A5320	IEC/EB - Reinstale Existing Drainage System	14d	14-Jun-17	27-Jun-17				IEC/EB - Reinstale Existing Drainage System
A3286	IEC/EB - Cut and Remove Sheet Pile (2m Below Ground Level)	7d	18-Jun-17	24-Jun-17				IEC/EB - Cut and Remove Sheet Pile (2m Below Ground Level)
A5290	IEC/EB - Street Lighting Cable Duct & Poles	3d	25-Jun-17	27-Jun-17				IEC/EB - Street Lighting Cable Duct & Poles
A5250	IEC/EB - Install A Frame of Sign Gantry	4d	28-Jun-17	01-Jul-17				IEC/EB - Install A Frame of Sign Gantry
A5300	IEC/EB - TOC of Street Lightings	2d	28-Jun-17	29-Jun-17				IEC/EB - TOC of Street Lightings
A5330	IEC/EB - Backfill Drainage Trench Up to Formation (+2.5mPd to +3.9mPD)	5d	28-Jun-17	02-Jul-17				IEC/EB - Backfill Drainage Trench Up to Formation (+2.5mPd to +3.9mPD)
A5340	IEC/EB - Laying Sub-base	2d	03-Jul-17	04-Jul-17				IEC/EB - Laying Sub-base
A5350	IEC/EB - Laying Asphalt Pavement	3d	05-Jul-17	07-Jul-17				IEC/EB - Laying Asphalt Pavement

Activity ID	Activity Name	Original Duration	Start	Finish	2017			
					May	Jun	Jul	Aug
A5360	IEC/EB - Road Mark & Traffic Signs	3d	08-Jul-17	10-Jul-17			■ IEC/EB - Road Mark & Traffic Signs	
A5370	IEC/EB - Implement TTA to Divert Traffic to IEC East Bound	1d	16-Jul-17	16-Jul-17			■ IEC/EB - Implement TTA to Divert Traffic to IEC East Bound	
Stage 2 - Vitoria Park Road		35d	24-Jul-17	27-Aug-17				
A5380	VP Road - Remove Ligth Weight Concrete Ramp	21d	24-Jul-17	13-Aug-17			■ VP Road - Remove Lig	
A5390	VP Road - Reinstate Pararpet Wall of IEC Bridge	35d	24-Jul-17	27-Aug-17			■ VP Road - Reinstate Pararpet Wall of IEC Bridge	
A5400	VP Road - Traffic Deck & Footing Removal	14d	24-Jul-17	06-Aug-17			■ VP Road - Traffic Deck; & Footing R	
A5410	VP Road - Cut Pipe Piles	7d	07-Aug-17	13-Aug-17			■ VP Road - Cut Pipe Pili	
A5420	VP Road - Cut Sheet Piles	7d	14-Aug-17	20-Aug-17			■ VP Road	
West Bound - IEC West Bound & Tsing Fung Street		78d	11-Jun-17	27-Aug-17				
Stage 1 - IEC (West Bound)		36d	11-Jun-17	16-Jul-17				
A5690	IEC/WB - Cut pipe pile - 1 week	7d	11-Jun-17	17-Jun-17	■ IEC/WB - Cut pipe pile - 1 week			
A5710	IEC/WB - Removal of pedestrian decking	11d	11-Jun-17	21-Jun-17	■ IEC/WB - Removal of pedestrian decking			
A3785	IEC/WB - Reconstruct Wing Wall of Abutment M (approx. 6m)	10d	11-Jun-17	20-Jun-17	■ IEC/WB - Reconstruct Wing Wall of Abutment M (approx. 6m)			
A5700	IEC/WB - Cut sheetpile - 1 week	7d	18-Jun-17	24-Jun-17	■ IEC/WB - Cut sheetpile - 1 week			
A5720	IEC/WB - Remove temporary utilities support 3 days	3d	22-Jun-17	24-Jun-17	■ IEC/WB - Remove temporary utilities support 3 days			
A5730	IEC/WB - Backfill up to Formation under Asphalt (from +2.5mPD to +3.9mPD) 5 days	5d	25-Jun-17	29-Jun-17	■ IEC/WB - Backfill up to Formation under Asphalt (from +2.5mPD to +3.9mPD) 5 days			
A5740	IEC/WB - Subbase Laying 2 days	2d	30-Jun-17	01-Jul-17	■ IEC/WB - Subbase Laying 2 days			
A5750	IEC/WB - Asphalt (Road Base, Base Course, Wearing Course) 5 days	5d	02-Jul-17	06-Jul-17	■ IEC/WB - Asphalt (Road Base, Base Course, Wearing Course) 5 days			
A5760	IEC/WB - Road Marking/Traffic Sign 3 days	3d	07-Jul-17	09-Jul-17	■ IEC/WB - Road Marking/Traffic Sign 3 days			
A5840	IEC/WB - Implement TTM	1d	16-Jul-17	16-Jul-17	■ IEC/WB - Implement TTM			
Stage 2 - Tsing Fung Street		42d	17-Jul-17	27-Aug-17				
A5850	Decking /Footing Removal - 2 weeks	14d	17-Jul-17	30-Jul-17			■ Decking /Footing Removal - 2 weeks	
A5880	Light Weight Conc. Ramp Rem. 4 weeks	28d	17-Jul-17	13-Aug-17			■ Light Weight Conc. Ra	
A5890	Trench Excavation for Towngas - 4 weeks	28d	17-Jul-17	13-Aug-17			■ Trench Excavation for	
A5860	Cut pipe pile - 1 week	7d	31-Jul-17	06-Aug-17			■ Cut pipe pile - 1 week	
A5870	Cut sheetpile - 1 week	7d	07-Aug-17	13-Aug-17			■ Cut sheetpile - 1 week	
A5900	Diversion of Towngas at TFS - 3 weeks	21d	07-Aug-17	27-Aug-17			■ Diversion of Towngas at TFS - 3 weeks	
A5910	Backfill up to Formation (from +2.5mPD to +3.9mPD) 5 days	5d	14-Aug-17	18-Aug-17			■ Backfill up to	
A5920	Installation of Cross Road Duct of street lighting - 3 days	3d	14-Aug-17	16-Aug-17			■ Installation of Cr	
A5930	K1 kerb installation - 1 week	7d	19-Aug-17	25-Aug-17			■ K1 kerb installation - 1 week	
Reinstatement Existing Slopping & Vertical Sea Wall		55d	11-Jun-17	04-Aug-17				
Major Reinstatement Works for Seawall Reinstatement		55d	11-Jun-17	04-Aug-17				
Stage 1 - Removal of Remaining Pipe Pile Wall, Sheet Pile Wall & D-wall		55d	11-Jun-17	04-Aug-17				
A7030	Backfill upto +2.5mPD at all bay of SR8	1d	11-Jun-17	11-Jun-17	■ Backfill upto +2.5mPD at all bay of SR8			
A7040	Cut pipe pile wall at A1 - A14	14d	12-Jun-17	25-Jun-17	■ Cut pipe pile wall at A1 - A14			
A7050	Under water cut sheet pile wall (36 nos.)	40d	26-Jun-17	04-Aug-17			■ Under water cut sheet pile wall (36 nos.)	
Works in Victoria Park (KD4, KD5, KD9)		184d	20-Jan-17 A	29-Aug-17				
Re-Provisioning Works		184d	20-Jan-17 A	29-Aug-17				
Nursery Compound		184d	20-Jan-17 A	29-Aug-17				
Submission		123d	20-Jan-17 A	26-Jun-17				
ABWF Submission		76d	03-Feb-17 A	10-May-17 A				
Material		21d	19-Apr-17 A	10-May-17 A				
VP_NC_1070	ABWF Material Delivery	21d	19-Apr-17 A	10-May-17 A	■ ABWF Material Delivery			
Shop Drawing		14d	03-Feb-17 A	03-May-17 A				

Activity ID	Activity Name	Original Duration	Start	Finish	2017			
					May	Jun	Jul	Aug
VP_NC_1090	ABWF Shop Drawing - ER Review and Approval	14d	03-Feb-17 A	03-May-17 A	ABWF Shop Drawing - ER Review and Approval			
E&M Submission		123d	20-Jan-17 A	26-Jun-17				
Material		123d	20-Jan-17 A	26-Jun-17				
VP_NC_1140	E&M Issue P.O. / Manufacturing / Fabrication	15d	20-Jan-17 A	21-May-17 A	E&M Issue P.O. / Manufacturing / Fabrication			
VP_NC_1150	E&M Materail Delivery	30d	22-May-17	26-Jun-17	E&M Materail Delivery			
Shop Drawing		30d	08-May-17 A	19-Jun-17				
VP_NC_1170	E&M Shop Drawing - ER Review and Approval	30d	08-May-17 A	19-Jun-17	E&M Shop Drawing - ER Review and Approval			
Nursery compound		60d	05-Apr-17 A	29-Aug-17				
A4420	ABWF, Plumbing Works, waterproofing and E&M works	60d	05-Apr-17 A	12-Aug-17	ABWF, Plumbing Worl			
A4470	Lay CWP, FWP and FSP inside NC (inspection by WSD & FSD)	45d	08-Jul-17	29-Aug-17				
KD11, KD12, KD13, KD18 Establishment Works for Landscape Softworks		1087d	23-Feb-15 A	10-Mar-18				
KD11 - Section 7A: Portion XIV & XV (Victoria Park Open Space)		885d	23-Feb-15 A	10-Mar-18				
EW_1000	Establishment Works - for Landscape Softworks and transplanted trees in Portion XIV & XV	901d	23-Feb-15 A	10-Mar-18				
KD12 - Section 7B: Portion VI & VII (Reprov. Bowling Green Area)		177d	03-Dec-15 A	22-May-17				
EW_1010	Establishment Works - for Landscape Softworks and transplanted trees in Portion VI & VII	177d	03-Dec-15 A	22-May-17	Establishment Works - for Landscape Softworks and transplanted trees in Portion VI & VII			
KD10 - Preservation and Protection of Trees		1088d	21-Mar-13 A	22-May-17				
PPT_0000	Preservation and Protection of Existing Trees	1088d	21-Mar-13 A	22-May-17	Preservation and Protection of Existing Trees			
KD15 & KD8 - Mooring Components Upkeep (CBTS and ATS)		980d	15-May-14 A	22-May-17				
MAR_3020	Mooring Upkeep at Portion X(10) & XVI(16) - CBTS	979d	15-May-14 A	22-May-17	Mooring Upkeep at Portion X(10) & XVI(16) - CBTS			
Works for Public Works Regional Laboratory (North Lantau) - KD1, KD16, KD17		1301d	19-Jul-13 A	21-Nov-17				
KD17 - Maintenance and Upkeep of New PWRL (Portion XVII)		1301d	19-Jul-13 A	21-Nov-17				
PWRL_1050	Maintenance/ Upkeep of New PWRL	1301d	19-Jul-13 A	21-Nov-17				



Activity ID	Activity Name	Remaining Dur	Early Start	Early Finish	Activity % Complete	2017					
						Jun	Jul	Aug	Sep	Oct	
HK/2012/08 Revised Works Programme Rev.11(DD 30 Jun 2017)											
Works for Section Completion											
Construction											
CWB Tunnel & Slip Road Structures and Facilities											
CWB D - Slip Road 1 - Trough / Retaining Wall											
CWB D - Slip Road 1 - Trough/Retaining Wall Structure											
SIIA12708	Sec II A - CWB SR1 Trough & RW: Trough Structure bay 3: Construct wall	11	15-Jun-17 A	10-Jul-17	26.67%						
SIIA12712	Sec II A - CWB SR1 Trough & RW: Trough Structure bay 2: Construct Wall & curing	37	11-Jul-17	16-Aug-17	0%						
SIIA12732	Sec II A - CWB SR1 Trough & RW: Trough Structure bay 2 & 3: waterproofing	6	17-Aug-17	22-Aug-17	0%						
SIIA12752	Sec II A - CWB SR1 Trough & RW: Trough Structure bay 2 & 3: construct box out area & backfilling	28	23-Aug-17	19-Sep-17	0%						
SIIA12772	Sec II A - CWB SR1 Trough & RW: Trough Structure bay 2 & 3: road works	10	20-Sep-17	29-Sep-17	0%						
SIIA12800	Sec II A - CWB SR1 Trough & RW: Trough Structure bay 1b: Construct wall	31	09-Aug-17	08-Sep-17	0%						
SIIA13702	Sec II A - CWB SR1 Trough & RW: Trough Structure bay 1a: Construct wall & curing	20	09-Sep-17	28-Sep-17	0%						
SIIA13722	Sec II A - CWB SR1 Trough & RW: Trough Structure bay 1a & 1b: waterproofing	8	29-Sep-17	06-Oct-17	0%						
SIIA13800	Sec II A - CWB SR1 Trough & RW: Retaining Walls RW3 & RW4 (bay 1 base slab & wall)	23	11-Jul-17	02-Aug-17	0%						
SIIA13860	Sec II A - CWB SR1 Trough & RW: Retaining Walls RW3 & RW4 (bay 2 base slab & wall)	23	03-Aug-17	25-Aug-17	0%						
Section III A - Road A2, A4 & A5											
Roadwork & Utilities - Section 1 (L1806 - L1801)											
SIIA10280	Sec III A - roadwork and utilities section 1 carriageway - TTA Stage 4A -1: road & drainage works	8	10-Apr-17 A	10-Jul-17	84.62%						
SIIA10282	Sec III A - roadwork and utilities section 1 carriageway - TTA Stage 4A -2: road & drainage works	21	11-Jul-17	03-Aug-17	0%						
SIIA10284	Sec III A - roadwork and utilities section 1 carriageway - TTA Stage 4A -3: road & drainage works	25	04-Aug-17	01-Sep-17	0%						
Roadwork & Utilities - Section 2 (L1810 - L1806)											
SIIA12470	Sec III A - roadwork and utilities section 2 carriageway - Relocate site access & trim down D-wall	16	15-Jul-17*	02-Aug-17	0%						
SIIA12490	Sec III A - roadwork and utilities section 2 carriageway - Drainage works (L1810 - L1806, L2202 - L2202A)	61	03-Aug-17	13-Oct-17	0%						
Roadwork & Utilities - Section 3 (L1808 - L1102)											
SIIA12705	Sec III A - roadwork and utilities section 3 carriageway - Trimming down d-wall	14	03-Aug-17	18-Aug-17	0%						
SIIA12710	Sec III A - roadwork and utilities section 3 carriageway - Drainage works (L1301 - L1102)	21	19-Aug-17	12-Sep-17	0%						
SIIA12750	Sec III A - roadwork and utilities section 3 carriageway - gully pipe (L1808A - L1102)	14	13-Sep-17	28-Sep-17	0%						
SIIA12762	Sec III A - roadwork and utilities section 3 carriageway - watermain	11	29-Sep-17	12-Oct-17	0%						
Roadwork & Utilities - Section 4 (L1406 - L1401)											
SIIA12930	Sec III A - Remove pipe pile and concrete paving	8	10-Jun-17 A	10-Jul-17	82.98%						
SIIA12935	Sec III A - roadwork and utilities section 4 carriageway - Drainage works (L1406-L1401)	45	11-Jul-17	31-Aug-17	0%						
SIIA12950	Sec III A - roadwork and utilities section 4 carriageway - gully pipe (L1406 -L1401)	31	01-Sep-17	07-Oct-17	0%						
Roadwork & Utilities - Section 5 (L1411 - L1406)											
SIIA13150	Sec III A - roadwork and utilities section 5 carriageway - Drainage works (L1411 - L1406)	20	01-Jun-17 A	24-Jul-17	54.55%						

Data Date: 30-Jun-17

- ◆ Current Milestone
- Actual Work
- Critical Remaining Work
- Remaining Work
- Remaining Level of Effort

3-Months Rolling Programme for Non-CR III (July - September 2017)
(Ref. to Revised Works Programme Rev.11)

Date	Revision	Checked	Approved
10-Jul-17	11		



Activity ID	Activity Name	Remaining Dur	Early Start	Early Finish	Activity % Complete	2017				
						Jun	Jul	Aug	Sep	Oct
SIIIA13210	Sec III A - roadwork and utilities section 5 carriageway - gully pipe (L1411 - L1406)	25	25-Jul-17	22-Aug-17	0%					
SIIIA13230	Sec III A - roadwork and utilities section 5 carriageway - road formation: Crossroad duct(HEC), road kerb & formation	29	23-Aug-17	25-Sep-17	0%					
SIIIA13250	Sec III A - roadwork and utilities section 5 carriageway - black top	7	26-Sep-17	04-Oct-17	0%					
Roadwork & Utilities - Section 6 (L1102 - L1411)										
SIIIA13370	Sec III A - roadwork and utilities section 6 carriageway - Drainage works (Culvert L - L1411)	28	05-Jun-17 A	02-Aug-17	42.86%					
SIIIA13372	Sec III A - roadwork and utilities section 6 carriageway - Backfilling of water channel adjacent culvert K bay 16	14	18-Aug-17	02-Sep-17	0%					
SIIIA13373	Sec III A - roadwork and utilities section 6 carriageway - Backfilling of water channel from culvert K bay 16 to 20B	20	24-Aug-17	15-Sep-17	0%					
SIIIA13374	Sec III A - roadwork and utilities section 6 carriageway - Drainage works (L1101-L1102)	22	16-Sep-17	12-Oct-17	0%					
SIIIA13430	Sec III A - roadwork and utilities section 6 carriageway - gully pipe (Culvert L - L1411)	30	03-Aug-17	06-Sep-17	0%					
SIIIA13444	Sec III A - roadwork and utilities section 6 carriageway - watermain	7	07-Sep-17	14-Sep-17	0%					
SIIIA13445	Sec III A - roadwork and utilities section 6 carriageway - utilities: HEC , HGC, PCCW	14	15-Sep-17	30-Sep-17	0%					
Section V - Remaining At-Grade Road; Remove 2nd Stage ITA										
Roadwork & Utilities										
Section 1 (L1504 - L1900)										
SV12420	Sec V - Roadwork & Utilities Section 1 Carriageway - Drainage Works (L1905-L1906, L1504-L1503)	22	16-May-17 A	26-Jul-17	74.12%					
SV12450	Sec V - Roadwork & Utilities Section 1 Carriageway - Gully pipe (L1903 - L1906, L1501-L1504)	64	27-Jul-17	10-Oct-17	0%					
Section 2 (L1510 - L1504)										
SV12600	Sec V - Roadwork & Utilities Section 2 Carriageway - Drainage Works (L1501-L1507, L1406B-L1406A, L1611-L1609)	41	01-Jun-17 A	17-Aug-17	50%					
SV12602	Sec V - Roadwork & Utilities Section 2 Carriageway : Backfilling	7	18-Aug-17	25-Aug-17	0%					
SV12603	Sec V - Roadwork & Utilities Section 2 Carriageway - Gully pipe (L1501 - L1507 & L1611 - L1609)	30	26-Aug-17	29-Sep-17	0%					
Section 3 (Culvert L - L1504)										
SIV12762	Sec V - Roadwork & Utilities Section 3 Carriageway - Gully pipe (Culvert L - L1504)	11	08-Jun-17 A	13-Jul-17	63.33%					
SIV12765	Sec V - Roadwork & Utilities Section 3 Carriageway - Demolish D wall	25	16-Aug-17*	13-Sep-17	0%					
SIV12766	Sec V - Roadwork & Utilities Section 3 Carriageway - Drainage Works (Culvert L - L1611)	26	14-Sep-17	14-Oct-17	0%					
Section VI D - Area 8B & 10										
WDII Box 1 Construction										
WDII Box 1 ELS										
WD-C4120	Sec VIC - Joint Survey of excavated level	0	18-Oct-16 A	30-Jun-17	100%					
WDII Box 1 Remaining Structure										
SVID-6130	Sec VID - Remaining of Box I : Trimming bored pile A4 & B3 and casting	7	25-Jun-17 A	06-Jul-17	30%					
SVID-6140	Sec VID - Remaining of Box I : Construct remaining wall & roof slab	25	07-Jul-17	31-Jul-17	0%					
SVID-6220	Sec VID - Remaining of Box I : waterproofing for roof slab	5	01-Aug-17	05-Aug-17	0%					
SVID-6340	Sec VID - Box I South: Remove ELS and trimming pipe pile	5	12-Jun-17 A	04-Jul-17	68.75%					
SVID-6360	Sec VID - Box I South: Remove SIC coarse screen hood	16	05-Jul-17	20-Jul-17	0%					
SVID-6380	Sec VID - Box I South: Install pile cap & box beam	15	21-Jul-17	04-Aug-17	0%					
SVID-6620	Sec VID - Backfilling stage 1: backfill in Box I	22	05-Aug-17	26-Aug-17	0%					
SVID-6680	Sec VID - Backfilling stage 4: backfill in dry dock	30	18-Aug-17	16-Sep-17	0%					
SVID10100	Achievement of Section VID of the Works	0		26-Aug-17	0%					
Section IV - Slip Road 3										



Activity ID	Activity Name	Remaining Dur	Early Start	Early Finish	Activity % Complete	2017				
						Jun	Jul	Aug	Sep	Oct
Roadwork & Utilities										
Section 1 (L16608 - L1601)										
SIV11740	Sec IV - Re-Possion of the Area	0	24-Aug-17*		0%					
SIV11760	Sec IV - Roadwork & Utilities at SR3 Section 1 Carriageway - Drainage Works (L1607-L1601, L2004-L2005)	39	24-Aug-17	09-Oct-17	0%					
Section 2 (L2301 - L2103)										
SIV11940	Sec IV - Roadwork & Utilities at SR3 Section 2 Carriageway - Drainage Works (L2301-L2103)	21	16-Aug-17*	08-Sep-17	0%					
SIV11941	Sec IV - Roadwork & Utilities at SR3 Section 2 Carriageway - Drainage Works (L608-L1609)	30	09-Sep-17	14-Oct-17	0%					
Section 3 (M/H1.6 - L2301)										
SIV12100	Sec IV - Roadwork & Utilities at SR3 Section 3 Carriageway - Drainage Works (M/H1.7 - L2301)	31	09-Sep-17	16-Oct-17	0%					
SIV12102	Sec IV - Roadwork & Utilities at SR3 Section 3 Carriageway - M1.7-M1.6: Demolish seawall	20	16-Aug-17*	07-Sep-17	0%					
SIV12103	Sec IV - Roadwork & Utilities at SR3 Section 3 Carriageway - M1.7-M1.6: ELS	10	08-Sep-17	19-Sep-17	0%					
SIV12104	Sec IV - Roadwork & Utilities at SR3 Section 3 Carriageway - M1.7-M1.6: Construct manhole & pipes	36	20-Sep-17	02-Nov-17	0%					
SIV12138	Sec IV - Roadwork & Utilities at SR3 Section 3 Carriageway - Utilities: HEC to MVB Plant room	38	20-Jul-17*	01-Sep-17	0%					
SIV12170	Sec IV - Roadwork & Utilities at SR3 Section 3 footpath - Utilities: TCSS & HEC to MVB plant room	43	02-Sep-17	23-Oct-17	0%					
Section VII - Remainder Works										
Retaining Wall RW5 Construction										
SVII10660	Sec VII - Retaining Wall RW5 (bay 1) - construct base slab and wall	20	19-Sep-17	12-Oct-17	0%					
SVII10800	Sec VII - Retaining wall RW5 (bay 3) - construct base slab and wall	20	19-Sep-17	12-Oct-17	0%					
Promenade Seawall Parapet Construction										
SVII13100	Sec VII - Zone A1, A2 & B: Remove temporary seawall block	21	15-Aug-17*	07-Sep-17	0%					
SVII13120	Sec VII - Zone A1, A2 & B: Construct seawall block mass concrete coping	45	08-Sep-17	01-Nov-17	0%					
SVII13200	Sec VII - Zone D: Remove temporary seawall block	21	19-Sep-17	13-Oct-17	0%					
Promenade Footpath and EVA Construction										
Section 5										
SVII13270	Sec VII - section 5 footpath - drainage works (L2203 -L2204) & U channel	49	29-Aug-17	25-Oct-17	0%					
Section X - Protection & Preservation of Trees										
Soft Landscaping Works										
SX10020	Sec X - Protection & Preservation of Trees	322	31-Jan-13 A	17-May-18	80.27%					